

23th July 2017

Cyprus Stock Exchange
Nicosia

ANNOUNCEMENT

Re: Contingent Resources Report

C.O. CYPRUS OPPORTUNITY ENERGY PUBLIC COMPANY LIMITED (the "Company") would like to inform the investing public, further to the announcement dated 27 June 2017, that it has, together with Israel Opportunity, Energy Recourses, Limited Partnership ("IO") and an American company named Radian Partnership, LP. ("Radian") (the "Buyers"), entered into a Farmout agreement with independent third parties (the "Sellers"), for the acquisition of rights in ten sections in oil fields in North Dakota, USA (the "Properties"; "The Agreement"; "The Project") it had received a Contingent Resources Report for the Properties (the "Report") which had been prepared by Netherland, Sewell & Associates, Inc., an independent expert to Reserve estimation ("NSAI").

The Report was prepared according to the guidelines of the Society Petroleum Engineer's Petroleum Resources Management System ("PRMS") and is attached to this announcement.

NSAI estimated the gross (100%) contingents resources in these Properties (for the 100%*) as of 21, July 2017 to be:

Category	Gross (100%) Oil (MBBL)	Contingent Resources GAS (MMCF)
Low Estimate (1C)	6,436.9	12,873.8
Best Estimate (2C)	10,671.3	24,544.0
High Estimate (3C)	14,905.8	38,755.0

*The share of the Company in the properties is on average approx. 2.82% (from 100%).

Warning - there is no certainty that it will be commercially possible to produce any percentage of the contingent resources.

Warning - NSAI's estimates regarding contingent resources in the project area are "forward-looking information". The above estimates are based, inter alia, on completion techniques which have recently been used for drilling to the same reservoir in areas outside the project area and for an analogy to reservoirs with geological characteristics and similar reservoir characteristics that are adjacent to the project area, and are professional estimates and assumptions only of NSAI, for which there is no certainty. The quantities of oil and gas produced (insofar as they are produced) may differ from these estimates and assumptions, inter alia, as a result of operational and technical conditions and / or regulatory changes and / or supply and demand conditions in the oil market and / or actual performance of the reservoir. The above may be updated as additional information accumulates and / or results from a range of factors related to oil exploration and production projects and as a result of operational and / or market conditions and / or regulatory conditions.

Kind regards,

On behalf of the Board of Directors of the Company

Rony Halman

Director

July 21, 2017

Cyprus Opportunity Energy Public Limited
Karaiskakis Street 13
Limassol 3601, Cyprus

Radian Partnership LP
848 North Rainbow Boulevard, Suite 5209
Las Vegas, Nevada 89107

Israel Opportunity - Energy Resources,
Limited Partnership
2 Ben Gurion Street
Ramat Gan, Israel

Gentlemen:

In accordance with your request, we have estimated the gross (100 percent) contingent resources, as of July 21, 2017, for certain oil and gas properties located in Burke County, North Dakota. These properties include both existing wells and undeveloped locations covering certain sections located in Townships 162 and 163 North and Ranges 89 and 90 West, as presented in Exhibit I. As requested, reserves and revenue for existing producing wells located in the associated area have not been included with these estimates. It is our understanding that Cyprus Opportunity Energy Public Limited (Cyprus Opportunity), Israel Opportunity Energy Inc., and Radian Partnership LP (Radian) acquired an interest in these properties under a farmout agreement dated June 26, 2017. It is also our understanding that Israel Opportunity Energy Inc. is fully owned by Israel Opportunity Petroleum Ltd., a subsidiary of Israel Opportunity - Energy Resources, Limited Partnership (IOER). We completed our evaluation on or about the date of this letter. Contingent resources are those quantities of petroleum which are estimated, as of a given date, to be potentially recoverable from known accumulations, but for which the applied project or projects are not yet considered mature enough for commercial development because of one or more contingencies. These resources are subclassified as development pending and are contingent upon the acquisition of additional technical data that demonstrate an increase in producing rates and volumes from improved drilling and completion techniques. Similar techniques have recently been applied to wells targeting the same reservoir two to twelve miles away. If this contingency is successfully addressed, some portion of the contingent resources estimated in this report may be reclassified as reserves; our estimates have not been risked to account for the possibility that this contingency is not successfully addressed. There is no certainty that it will be commercially viable to produce any portion of the contingent resources. This report does not include economic analysis for these properties. Based on analogous field developments, it appears that the best estimate contingent resources in this report have a reasonable chance of being economically viable. The estimates in this report have been prepared in accordance with the definitions and guidelines set forth in the 2007 Petroleum Resources Management System (PRMS) approved by the Society of Petroleum Engineers (SPE) and in accordance with internationally recognized standards, as stipulated by the Israel Securities Authority (ISA). Definitions are presented immediately following this letter. This report has been prepared for IOER's use in filing with the ISA; in our opinion the assumptions, data, methods, and procedures used in the preparation of this report are appropriate for such purpose.

We estimate the gross (100 percent) contingent resources for these properties, as of July 21, 2017, to be:

Category	Gross (100%) Contingent Resources	
	Oil (MBBL)	Gas (MMCF)
Low Estimate (1C)	6,436.9	12,873.8
Best Estimate (2C)	10,671.3	24,544.0
High Estimate (3C)	14,905.8	38,755.0

The oil volumes shown include crude oil only. Oil volumes are expressed in thousands of barrels (MBBL); a barrel is equivalent to 42 United States gallons. Gas volumes are expressed in millions of cubic feet (MMCF) at standard temperature and pressure bases.

The contingent resources shown in this report have been estimated using deterministic methods. Once the contingency has been successfully addressed, the approximate probability that the quantities of contingent resources actually recovered will equal or exceed the estimated amounts is generally inferred to be 90 percent for the low estimate, 50 percent for the best estimate, and 10 percent for the high estimate. The estimates of contingent resources included herein have not been adjusted for development risk.

For the purposes of this report, we did not perform any field inspection of the properties, nor did we examine the mechanical operation or condition of the wells and facilities. We have not investigated possible environmental liability related to the properties; however, we are not currently aware of any possible environmental liability that would have any material effect on the resources quantities estimated in this report or the commerciality of such estimates.

The resources shown in this report are estimates only and should not be construed as exact quantities. Estimates may increase or decrease as a result of market conditions, future operations, changes in regulations, or actual reservoir performance.

For the purposes of this report, we used technical data including, but not limited to, well logs, geologic maps, and production data. We were provided with all the necessary data to prepare the estimates for these properties, and we were not limited from access to any material we believe may be relevant. The resources in this report have been estimated using deterministic methods; these estimates have been prepared in accordance with generally accepted petroleum engineering and evaluation principles set forth in the Standards Pertaining to the Estimating and Auditing of Oil and Gas Reserves Information promulgated by the SPE (SPE Standards). We used standard engineering and geoscience methods, including performance analysis and analogy, that we considered to be appropriate and necessary to classify, categorize, and estimate reserves in accordance with the 2007 PRMS definitions and guidelines. The resources shown in this report are for a combination of existing wells and undeveloped locations; such volumes are based on analogy to properties with similar geologic and reservoir characteristics. The primary analogous properties used in these estimates are six Petro Harvester Operating, LLC producing wells located two to twelve miles away. As in all aspects of oil and gas evaluation, there are uncertainties inherent in the interpretation of engineering and geoscience data; therefore, our conclusions necessarily represent only informed professional judgment.

Netherland, Sewell & Associates, Inc. (NSAI) was engaged on May 9, 2017, by IOER, to perform this assessment. The data used in our estimates were obtained from IOER, Radian, public data sources, and the nonconfidential files of NSAI and were accepted as accurate. Supporting work data are on file in our office. We have not examined the titles to the properties. We are independent petroleum engineers, geologists, geophysicists, and petrophysicists; we do not own an interest in these properties nor are we employed on a contingent basis. Furthermore, no limitations or restrictions were placed upon NSAI by officials of Cyprus Opportunity, IOER, or Radian.

QUALIFICATIONS


NSAI performs consulting petroleum engineering services under Texas Board of Professional Engineers Registration No. F-2699. We provide a complete range of geological, geophysical, petrophysical, and engineering services, and we have the technical expertise and ability to perform these services in any oil and gas producing area in the world. The staff are familiar with the recognized industry reserves and resources definitions, specifically those promulgated by the U.S. Securities and Exchange Commission, by the Alberta Securities Commission, and by the SPE, Society of Petroleum Evaluation Engineers, World Petroleum Council, and American Association of Petroleum Geologists. The technical persons primarily responsible for preparing the estimates presented herein

meet the requirements regarding qualifications, independence, objectivity, and confidentiality set forth in the SPE Standards.

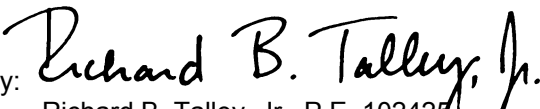
This assessment has been led by Mr. Richard B. Talley, Jr. and Mr. Zachary R. Long. Mr. Talley is a Senior Vice President and Mr. Long is a Vice President in the firm's Houston office at 1301 McKinney Street, Suite 3200, Houston, Texas 77010, USA. Mr. Talley is a Licensed Professional Engineer (Texas Registration No. 102425). He has been practicing petroleum engineering consulting at NSAI since 2004 and has over 5 years of prior industry experience. Mr. Long is a Licensed Professional Geoscientist (Texas Registration No. 11792). He has been practicing petroleum geoscience consulting at NSAI since 2007 and has over 2 years of prior industry experience.

Sincerely,

NETHERLAND, SEWELL & ASSOCIATES, INC.
Texas Registered Engineering Firm F-2699


By: 


C.H. (Scott) Rees III, P.E.
Chairman and Chief Executive Officer

By: 
Richard B. Talley, Jr., P.E. 102425
Senior Vice President


Date Signed: July 21, 2017

WKB:TML



By: 
Zachary R. Long, P.G. 11792
Vice President

Date Signed: July 21, 2017



PETROLEUM RESERVES AND RESOURCES CLASSIFICATION AND DEFINITIONS

Excerpted from the Petroleum Resources Management System Approved by
the Society of Petroleum Engineers (SPE) Board of Directors, March 2007

This document contains information excerpted from definitions and guidelines prepared by the Oil and Gas Reserves Committee of the Society of Petroleum Engineers (SPE) and reviewed and jointly sponsored by the World Petroleum Council (WPC), the American Association of Petroleum Geologists (AAPG), and the Society of Petroleum Evaluation Engineers (SPEE).

Preamble

Petroleum resources are the estimated quantities of hydrocarbons naturally occurring on or within the Earth's crust. Resource assessments estimate total quantities in known and yet-to-be-discovered accumulations; resources evaluations are focused on those quantities that can potentially be recovered and marketed by commercial projects. A petroleum resources management system provides a consistent approach to estimating petroleum quantities, evaluating development projects, and presenting results within a comprehensive classification framework.

These definitions and guidelines are designed to provide a common reference for the international petroleum industry, including national reporting and regulatory disclosure agencies, and to support petroleum project and portfolio management requirements. They are intended to improve clarity in global communications regarding petroleum resources. It is expected that this document will be supplemented with industry education programs and application guides addressing their implementation in a wide spectrum of technical and/or commercial settings.

It is understood that these definitions and guidelines allow flexibility for users and agencies to tailor application for their particular needs; however, any modifications to the guidance contained herein should be clearly identified. The definitions and guidelines contained in this document must not be construed as modifying the interpretation or application of any existing regulatory reporting requirements.

1.0 Basic Principles and Definitions

The estimation of petroleum resource quantities involves the interpretation of volumes and values that have an inherent degree of uncertainty. These quantities are associated with development projects at various stages of design and implementation. Use of a consistent classification system enhances comparisons between projects, groups of projects, and total company portfolios according to forecast production profiles and recoveries. Such a system must consider both technical and commercial factors that impact the project's economic feasibility, its productive life, and its related cash flows.

1.1 Petroleum Resources Classification Framework

Petroleum is defined as a naturally occurring mixture consisting of hydrocarbons in the gaseous, liquid, or solid phase. Petroleum may also contain non-hydrocarbons, common examples of which are carbon dioxide, nitrogen, hydrogen sulfide and sulfur. In rare cases, non-hydrocarbon content could be greater than 50%.

The term "resources" as used herein is intended to encompass all quantities of petroleum naturally occurring on or within the Earth's crust, discovered and undiscovered (recoverable and unrecoverable), plus those quantities already produced. Further, it includes all types of petroleum whether currently considered "conventional" or "unconventional."

Figure 1-1 is a graphical representation of the SPE/WPC/AAPG/SPEE resources classification system. The system defines the major recoverable resources classes: Production, Reserves, Contingent Resources, and Prospective Resources, as well as Unrecoverable petroleum.

The "Range of Uncertainty" reflects a range of estimated quantities potentially recoverable from an accumulation by a project, while the vertical axis represents the "Chance of

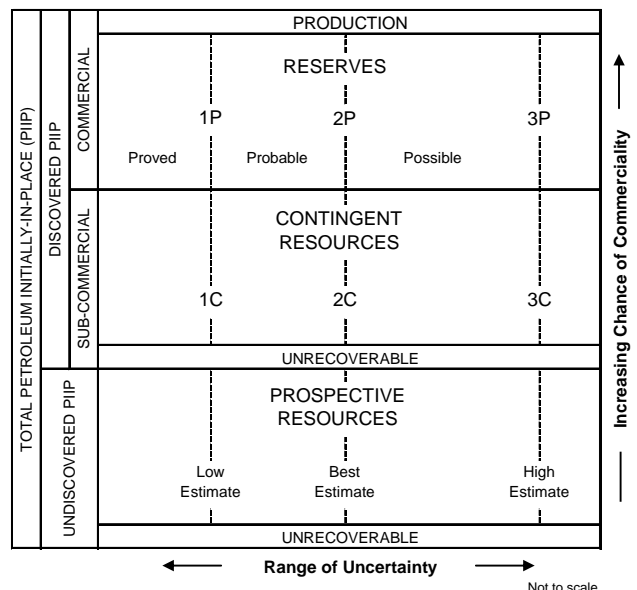


Figure 1-1: Resources Classification Framework.

PETROLEUM RESERVES AND RESOURCES CLASSIFICATION AND DEFINITIONS

Excerpted from the Petroleum Resources Management System Approved by
the Society of Petroleum Engineers (SPE) Board of Directors, March 2007

Commerciality", that is, the chance that the project that will be developed and reach commercial producing status. The following definitions apply to the major subdivisions within the resources classification:

TOTAL PETROLEUM INITIALLY-IN-PLACE is that quantity of petroleum that is estimated to exist originally in naturally occurring accumulations. It includes that quantity of petroleum that is estimated, as of a given date, to be contained in known accumulations prior to production plus those estimated quantities in accumulations yet to be discovered (equivalent to "total resources").

DISCOVERED PETROLEUM INITIALLY-IN-PLACE is that quantity of petroleum that is estimated, as of a given date, to be contained in known accumulations prior to production.

PRODUCTION is the cumulative quantity of petroleum that has been recovered at a given date. While all recoverable resources are estimated and production is measured in terms of the sales product specifications, raw production (sales plus non-sales) quantities are also measured and required to support engineering analyses based on reservoir voidage (see Production Measurement, section 3.2).

Multiple development projects may be applied to each known accumulation, and each project will recover an estimated portion of the initially-in-place quantities. The projects shall be subdivided into Commercial and Sub-Commercial, with the estimated recoverable quantities being classified as Reserves and Contingent Resources respectively, as defined below.

RESERVES are those quantities of petroleum anticipated to be commercially recoverable by application of development projects to known accumulations from a given date forward under defined conditions. Reserves must further satisfy four criteria: they must be discovered, recoverable, commercial, and remaining (as of the evaluation date) based on the development project(s) applied. Reserves are further categorized in accordance with the level of certainty associated with the estimates and may be sub-classified based on project maturity and/or characterized by development and production status.

CONTINGENT RESOURCES are those quantities of petroleum estimated, as of a given date, to be potentially recoverable from known accumulations, but the applied project(s) are not yet considered mature enough for commercial development due to one or more contingencies. Contingent Resources may include, for example, projects for which there are currently no viable markets, or where commercial recovery is dependent on technology under development, or where evaluation of the accumulation is insufficient to clearly assess commerciality. Contingent Resources are further categorized in accordance with the level of certainty associated with the estimates and may be subclassified based on project maturity and/or characterized by their economic status.

UNDISCOVERED PETROLEUM INITIALLY-IN-PLACE is that quantity of petroleum estimated, as of a given date, to be contained within accumulations yet to be discovered.

PROSPECTIVE RESOURCES are those quantities of petroleum estimated, as of a given date, to be potentially recoverable from undiscovered accumulations by application of future development projects. Prospective Resources have both an associated chance of discovery and a chance of development. Prospective Resources are further subdivided in accordance with the level of certainty associated with recoverable estimates assuming their discovery and development and may be sub-classified based on project maturity.

UNRECOVERABLE is that portion of Discovered or Undiscovered Petroleum Initially-in-Place quantities which is estimated, as of a given date, not to be recoverable by future development projects. A portion of these quantities may become recoverable in the future as commercial circumstances change or technological developments occur; the remaining portion may never be recovered due to physical/chemical constraints represented by subsurface interaction of fluids and reservoir rocks.

Estimated Ultimate Recovery (EUR) is not a resources category, but a term that may be applied to any accumulation or group of accumulations (discovered or undiscovered) to define those quantities of petroleum estimated, as of a given date, to be potentially recoverable under defined technical and commercial conditions plus those quantities already produced (total of recoverable resources).

PETROLEUM RESERVES AND RESOURCES CLASSIFICATION AND DEFINITIONS

Excerpted from the Petroleum Resources Management System Approved by
the Society of Petroleum Engineers (SPE) Board of Directors, March 2007

1.2 Project-Based Resources Evaluations

The resources evaluation process consists of identifying a recovery project, or projects, associated with a petroleum accumulation(s), estimating the quantities of Petroleum Initially-in-Place, estimating that portion of those in-place quantities that can be recovered by each project, and classifying the project(s) based on its maturity status or chance of commerciality.

This concept of a project-based classification system is further clarified by examining the primary data sources contributing to an evaluation of net recoverable resources (see Figure 1-2) that may be described as follows:

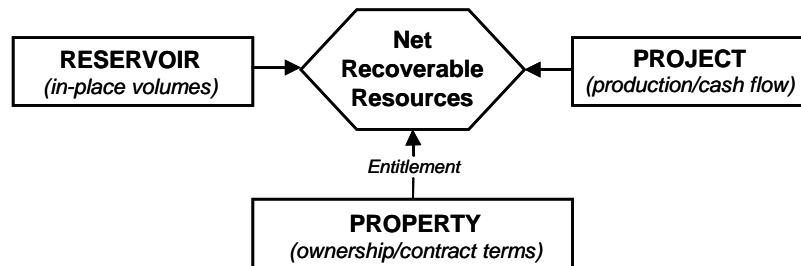


Figure 1-2: Resources Evaluation Data Sources.

- The Reservoir (accumulation): Key attributes include the types and quantities of Petroleum Initially-in-Place and the fluid and rock properties that affect petroleum recovery.
- The Project: Each project applied to a specific reservoir development generates a unique production and cash flow schedule. The time integration of these schedules taken to the project's technical, economic, or contractual limit defines the estimated recoverable resources and associated future net cash flow projections for each project. The ratio of EUR to Total Initially-in-Place quantities defines the ultimate recovery efficiency for the development project(s). A project may be defined at various levels and stages of maturity; it may include one or many wells and associated production and processing facilities. One project may develop many reservoirs, or many projects may be applied to one reservoir.
- The Property (lease or license area): Each property may have unique associated contractual rights and obligations including the fiscal terms. Such information allows definition of each participant's share of produced quantities (entitlement) and share of investments, expenses, and revenues for each recovery project and the reservoir to which it is applied. One property may encompass many reservoirs, or one reservoir may span several different properties. A property may contain both discovered and undiscovered accumulations.

In context of this data relationship, "project" is the primary element considered in this resources classification, and net recoverable resources are the incremental quantities derived from each project. Project represents the link between the petroleum accumulation and the decision-making process. A project may, for example, constitute the development of a single reservoir or field, or an incremental development for a producing field, or the integrated development of several fields and associated facilities with a common ownership. In general, an individual project will represent the level at which a decision is made whether or not to proceed (i.e., spend more money) and there should be an associated range of estimated recoverable quantities for that project.

An accumulation or potential accumulation of petroleum may be subject to several separate and distinct projects that are at different stages of exploration or development. Thus, an accumulation may have recoverable quantities in several resource classes simultaneously.

In order to assign recoverable resources of any class, a development plan needs to be defined consisting of one or more projects. Even for Prospective Resources, the estimates of recoverable quantities must be stated in terms of the sales products derived from a development program assuming successful discovery and commercial development. Given the major uncertainties involved at this early stage, the development program will not be of the detail expected in later stages of maturity. In most cases, recovery efficiency may be largely based on analogous projects. In-place quantities for which a feasible project cannot be defined using current, or reasonably forecast improvements in, technology are classified as Unrecoverable.

Not all technically feasible development plans will be commercial. The commercial viability of a development project is dependent on a forecast of the conditions that will exist during the time period encompassed by the project's activities (see

PETROLEUM RESERVES AND RESOURCES CLASSIFICATION AND DEFINITIONS

Excerpted from the Petroleum Resources Management System Approved by
the Society of Petroleum Engineers (SPE) Board of Directors, March 2007

Commercial Evaluations, section 3.1). "Conditions" include technological, economic, legal, environmental, social, and governmental factors. While economic factors can be summarized as forecast costs and product prices, the underlying influences include, but are not limited to, market conditions, transportation and processing infrastructure, fiscal terms, and taxes.

The resource quantities being estimated are those volumes producible from a project as measured according to delivery specifications at the point of sale or custody transfer (see Reference Point, section 3.2.1). The cumulative production from the evaluation date forward to cessation of production is the remaining recoverable quantity. The sum of the associated annual net cash flows yields the estimated future net revenue. When the cash flows are discounted according to a defined discount rate and time period, the summation of the discounted cash flows is termed net present value (NPV) of the project (see Evaluation and Reporting Guidelines, section 3.0).

The supporting data, analytical processes, and assumptions used in an evaluation should be documented in sufficient detail to allow an independent evaluator or auditor to clearly understand the basis for estimation and categorization of recoverable quantities and their classification.

2.0 Classification and Categorization Guidelines

2.1 Resources Classification

The basic classification requires establishment of criteria for a petroleum discovery and thereafter the distinction between commercial and sub-commercial projects in known accumulations (and hence between Reserves and Contingent Resources).

2.1.1 Determination of Discovery Status

A discovery is one petroleum accumulation, or several petroleum accumulations collectively, for which one or several exploratory wells have established through testing, sampling, and/or logging the existence of a significant quantity of potentially moveable hydrocarbons.

In this context, "significant" implies that there is evidence of a sufficient quantity of petroleum to justify estimating the in-place volume demonstrated by the well(s) and for evaluating the potential for economic recovery. Estimated recoverable quantities within such a discovered (known) accumulation(s) shall initially be classified as Contingent Resources pending definition of projects with sufficient chance of commercial development to reclassify all, or a portion, as Reserves. Where in-place hydrocarbons are identified but are not considered currently recoverable, such quantities may be classified as Discovered Unrecoverable, if considered appropriate for resource management purposes; a portion of these quantities may become recoverable resources in the future as commercial circumstances change or technological developments occur.

2.1.2 Determination of Commerciality

Discovered recoverable volumes (Contingent Resources) may be considered commercially producible, and thus Reserves, if the entity claiming commerciality has demonstrated firm intention to proceed with development and such intention is based upon all of the following criteria:

- Evidence to support a reasonable timetable for development.
- A reasonable assessment of the future economics of such development projects meeting defined investment and operating criteria.
- A reasonable expectation that there will be a market for all or at least the expected sales quantities of production required to justify development.
- Evidence that the necessary production and transportation facilities are available or can be made available.
- Evidence that legal, contractual, environmental and other social and economic concerns will allow for the actual implementation of the recovery project being evaluated.

To be included in the Reserves class, a project must be sufficiently defined to establish its commercial viability. There must be a reasonable expectation that all required internal and external approvals will be forthcoming, and there is evidence of firm intention to proceed with development within a reasonable time frame. A reasonable time frame for the initiation of development depends on the specific circumstances and varies according to the scope of the project. While 5 years is recommended as a benchmark, a longer time frame could be applied where, for example, development of economic projects are deferred at the option of the producer for, among other things, market-related reasons, or to meet contractual or strategic objectives. In all cases, the justification for classification as Reserves should be clearly documented.

PETROLEUM RESERVES AND RESOURCES CLASSIFICATION AND DEFINITIONS

Excerpted from the Petroleum Resources Management System Approved by
the Society of Petroleum Engineers (SPE) Board of Directors, March 2007

To be included in the Reserves class, there must be a high confidence in the commercial producibility of the reservoir as supported by actual production or formation tests. In certain cases, Reserves may be assigned on the basis of well logs and/or core analysis that indicate that the subject reservoir is hydrocarbon-bearing and is analogous to reservoirs in the same area that are producing or have demonstrated the ability to produce on formation tests.

2.2 Resources Categorization

The horizontal axis in the Resources Classification (Figure 1.1) defines the range of uncertainty in estimates of the quantities of recoverable, or potentially recoverable, petroleum associated with a project. These estimates include both technical and commercial uncertainty components as follows:

- The total petroleum remaining within the accumulation (in-place resources).
- That portion of the in-place petroleum that can be recovered by applying a defined development project or projects.
- Variations in the commercial conditions that may impact the quantities recovered and sold (e.g., market availability, contractual changes).

Where commercial uncertainties are such that there is significant risk that the complete project (as initially defined) will not proceed, it is advised to create a separate project classified as Contingent Resources with an appropriate chance of commerciality.

2.2.1 Range of Uncertainty

The range of uncertainty of the recoverable and/or potentially recoverable volumes may be represented by either deterministic scenarios or by a probability distribution (see Deterministic and Probabilistic Methods, section 4.2).

When the range of uncertainty is represented by a probability distribution, a low, best, and high estimate shall be provided such that:

- There should be at least a 90% probability (P90) that the quantities actually recovered will equal or exceed the low estimate.
- There should be at least a 50% probability (P50) that the quantities actually recovered will equal or exceed the best estimate.
- There should be at least a 10% probability (P10) that the quantities actually recovered will equal or exceed the high estimate.

When using the deterministic scenario method, typically there should also be low, best, and high estimates, where such estimates are based on qualitative assessments of relative uncertainty using consistent interpretation guidelines. Under the deterministic incremental (risk-based) approach, quantities at each level of uncertainty are estimated discretely and separately (see Category Definitions and Guidelines, section 2.2.2).

These same approaches to describing uncertainty may be applied to Reserves, Contingent Resources, and Prospective Resources. While there may be significant risk that sub-commercial and undiscovered accumulations will not achieve commercial production, it is useful to consider the range of potentially recoverable quantities independently of such a risk or consideration of the resource class to which the quantities will be assigned.

2.2.2 Category Definitions and Guidelines

Evaluators may assess recoverable quantities and categorize results by uncertainty using the deterministic incremental (risk-based) approach, the deterministic scenario (cumulative) approach, or probabilistic methods (see "2001 Supplemental Guidelines," Chapter 2.5). In many cases, a combination of approaches is used.

Use of consistent terminology (Figure 1.1) promotes clarity in communication of evaluation results. For Reserves, the general cumulative terms low/best/high estimates are denoted as 1P/2P/3P, respectively. The associated incremental quantities are termed Proved, Probable and Possible. Reserves are a subset of, and must be viewed within context of, the complete resources classification system. While the categorization criteria are proposed specifically for Reserves, in most cases, they can be equally applied to Contingent and Prospective Resources conditional upon their satisfying the criteria for discovery and/or development.

PETROLEUM RESERVES AND RESOURCES CLASSIFICATION AND DEFINITIONS

Excerpted from the Petroleum Resources Management System Approved by
the Society of Petroleum Engineers (SPE) Board of Directors, March 2007

For Contingent Resources, the general cumulative terms low/best/high estimates are denoted as 1C/2C/3C respectively. For Prospective Resources, the general cumulative terms low/best/high estimates still apply. No specific terms are defined for incremental quantities within Contingent and Prospective Resources.

Without new technical information, there should be no change in the distribution of technically recoverable volumes and their categorization boundaries when conditions are satisfied sufficiently to reclassify a project from Contingent Resources to Reserves. All evaluations require application of a consistent set of forecast conditions, including assumed future costs and prices, for both classification of projects and categorization of estimated quantities recovered by each project (see Commercial Evaluations, section 3.1).

Based on additional data and updated interpretations that indicate increased certainty, portions of Possible and Probable Reserves may be re-categorized as Probable and Proved Reserves.

Uncertainty in resource estimates is best communicated by reporting a range of potential results. However, if it is required to report a single representative result, the "best estimate" is considered the most realistic assessment of recoverable quantities. It is generally considered to represent the sum of Proved and Probable estimates (2P) when using the deterministic scenario or the probabilistic assessment methods. It should be noted that under the deterministic incremental (risk-based) approach, discrete estimates are made for each category, and they should not be aggregated without due consideration of their associated risk (see "2001 Supplemental Guidelines," Chapter 2.5).

Table 1: Recoverable Resources Classes and Sub-Classes

Class/Sub-Class	Definition	Guidelines
Reserves	Reserves are those quantities of petroleum anticipated to be commercially recoverable by application of development projects to known accumulations from a given date forward under defined conditions.	<p>Reserves must satisfy four criteria: they must be discovered, recoverable, commercial, and remaining based on the development project(s) applied. Reserves are further subdivided in accordance with the level of certainty associated with the estimates and may be sub-classified based on project maturity and/or characterized by their development and production status.</p> <p>To be included in the Reserves class, a project must be sufficiently defined to establish its commercial viability. There must be a reasonable expectation that all required internal and external approvals will be forthcoming, and there is evidence of firm intention to proceed with development within a reasonable time frame.</p> <p>A reasonable time frame for the initiation of development depends on the specific circumstances and varies according to the scope of the project. While 5 years is recommended as a benchmark, a longer time frame could be applied where, for example, development of economic projects are deferred at the option of the producer for, among other things, market-related reasons, or to meet contractual or strategic objectives. In all cases, the justification for classification as Reserves should be clearly documented.</p> <p>To be included in the Reserves class, there must be a high confidence in the commercial producibility of the reservoir as supported by actual production or formation tests. In certain cases, Reserves may be assigned on the basis of well logs and/or core analysis that indicate that the subject reservoir is hydrocarbon-bearing and is analogous to reservoirs in the same area that are producing or have demonstrated the ability to produce on formation tests.</p>
On Production	The development project is currently producing and selling petroleum to market.	<p>The key criterion is that the project is receiving income from sales, rather than the approved development project necessarily being complete. This is the point at which the project "chance of commerciality" can be said to be 100%.</p> <p>The project "decision gate" is the decision to initiate commercial production from the project.</p>

PETROLEUM RESERVES AND RESOURCES CLASSIFICATION AND DEFINITIONS

Excerpted from the Petroleum Resources Management System Approved by
the Society of Petroleum Engineers (SPE) Board of Directors, March 2007

Class/Sub-Class	Definition	Guidelines
Approved for Development	All necessary approvals have been obtained, capital funds have been committed, and implementation of the development project is under way.	<p>At this point, it must be certain that the development project is going ahead. The project must not be subject to any contingencies such as outstanding regulatory approvals or sales contracts. Forecast capital expenditures should be included in the reporting entity's current or following year's approved budget.</p> <p>The project "decision gate" is the decision to start investing capital in the construction of production facilities and/or drilling development wells.</p>
Justified for Development	Implementation of the development project is justified on the basis of reasonable forecast commercial conditions at the time of reporting, and there are reasonable expectations that all necessary approvals/contracts will be obtained.	<p>In order to move to this level of project maturity, and hence have reserves associated with it, the development project must be commercially viable at the time of reporting, based on the reporting entity's assumptions of future prices, costs, etc. ("forecast case") and the specific circumstances of the project. Evidence of a firm intention to proceed with development within a reasonable time frame will be sufficient to demonstrate commerciality. There should be a development plan in sufficient detail to support the assessment of commerciality and a reasonable expectation that any regulatory approvals or sales contracts required prior to project implementation will be forthcoming. Other than such approvals/contracts, there should be no known contingencies that could preclude the development from proceeding within a reasonable timeframe (see Reserves class).</p> <p>The project "decision gate" is the decision by the reporting entity and its partners, if any, that the project has reached a level of technical and commercial maturity sufficient to justify proceeding with development at that point in time.</p>
Contingent Resources	Those quantities of petroleum estimated, as of a given date, to be potentially recoverable from known accumulations by application of development projects, but which are not currently considered to be commercially recoverable due to one or more contingencies.	Contingent Resources may include, for example, projects for which there are currently no viable markets, or where commercial recovery is dependent on technology under development, or where evaluation of the accumulation is insufficient to clearly assess commerciality. Contingent Resources are further categorized in accordance with the level of certainty associated with the estimates and may be sub-classified based on project maturity and/or characterized by their economic status.
Development Pending	A discovered accumulation where project activities are ongoing to justify commercial development in the foreseeable future.	<p>The project is seen to have reasonable potential for eventual commercial development, to the extent that further data acquisition (e.g. drilling, seismic data) and/or evaluations are currently ongoing with a view to confirming that the project is commercially viable and providing the basis for selection of an appropriate development plan. The critical contingencies have been identified and are reasonably expected to be resolved within a reasonable time frame. Note that disappointing appraisal/evaluation results could lead to a re-classification of the project to "On Hold" or "Not Viable" status.</p> <p>The project "decision gate" is the decision to undertake further data acquisition and/or studies designed to move the project to a level of technical and commercial maturity at which a decision can be made to proceed with development and production.</p>
Development Unclarified or on Hold	A discovered accumulation where project activities are on hold and/or where justification as a commercial development may be subject to significant delay.	<p>The project is seen to have potential for eventual commercial development, but further appraisal/evaluation activities are on hold pending the removal of significant contingencies external to the project, or substantial further appraisal/evaluation activities are required to clarify the potential for eventual commercial development. Development may be subject to a significant time delay. Note that a change in circumstances, such that there is no longer a reasonable expectation that a critical contingency can be removed in the foreseeable future, for example, could lead to a reclassification of the project to "Not Viable" status.</p> <p>The project "decision gate" is the decision to either proceed with additional evaluation designed to clarify the potential for eventual commercial development or to temporarily suspend or delay further activities pending resolution of external contingencies.</p>

PETROLEUM RESERVES AND RESOURCES CLASSIFICATION AND DEFINITIONS

Excerpted from the Petroleum Resources Management System Approved by
the Society of Petroleum Engineers (SPE) Board of Directors, March 2007

Class/Sub-Class	Definition	Guidelines
Development Not Viable	A discovered accumulation for which there are no current plans to develop or to acquire additional data at the time due to limited production potential.	The project is not seen to have potential for eventual commercial development at the time of reporting, but the theoretically recoverable quantities are recorded so that the potential opportunity will be recognized in the event of a major change in technology or commercial conditions. The project "decision gate" is the decision not to undertake any further data acquisition or studies on the project for the foreseeable future.
Prospective Resources	Those quantities of petroleum which are estimated, as of a given date, to be potentially recoverable from undiscovered accumulations.	Potential accumulations are evaluated according to their chance of discovery and, assuming a discovery, the estimated quantities that would be recoverable under defined development projects. It is recognized that the development programs will be of significantly less detail and depend more heavily on analog developments in the earlier phases of exploration.
Prospect	A project associated with a potential accumulation that is sufficiently well defined to represent a viable drilling target.	Project activities are focused on assessing the chance of discovery and, assuming discovery, the range of potential recoverable quantities under a commercial development program.
Lead	A project associated with a potential accumulation that is currently poorly defined and requires more data acquisition and/or evaluation in order to be classified as a prospect.	Project activities are focused on acquiring additional data and/or undertaking further evaluation designed to confirm whether or not the lead can be matured into a prospect. Such evaluation includes the assessment of the chance of discovery and, assuming discovery, the range of potential recovery under feasible development scenarios.
Play	A project associated with a prospective trend of potential prospects, but which requires more data acquisition and/or evaluation in order to define specific leads or prospects.	Project activities are focused on acquiring additional data and/or undertaking further evaluation designed to define specific leads or prospects for more detailed analysis of their chance of discovery and, assuming discovery, the range of potential recovery under hypothetical development scenarios.

Table 2: Reserves Status Definitions and Guidelines

Status	Definition	Guidelines
Developed Reserves	Developed Reserves are expected quantities to be recovered from existing wells and facilities.	Reserves are considered developed only after the necessary equipment has been installed, or when the costs to do so are relatively minor compared to the cost of a well. Where required facilities become unavailable, it may be necessary to reclassify Developed Reserves as Undeveloped. Developed Reserves may be further sub-classified as Producing or Non-Producing.
Developed Producing Reserves	Developed Producing Reserves are expected to be recovered from completion intervals that are open and producing at the time of the estimate.	Improved recovery reserves are considered producing only after the improved recovery project is in operation.
Developed Non-Producing Reserves	Developed Non-Producing Reserves include shut-in and behind-pipe Reserves.	Shut-in Reserves are expected to be recovered from (1) completion intervals which are open at the time of the estimate but which have not yet started producing, (2) wells which were shut-in for market conditions or pipeline connections, or (3) wells not capable of production for mechanical reasons. Behind-pipe Reserves are expected to be recovered from zones in existing wells which will require additional completion work or future re-completion prior to start of production. In all cases, production can be initiated or restored with relatively low expenditure compared to the cost of drilling a new well.

PETROLEUM RESERVES AND RESOURCES CLASSIFICATION AND DEFINITIONS

Excerpted from the Petroleum Resources Management System Approved by
the Society of Petroleum Engineers (SPE) Board of Directors, March 2007

Status	Definition	Guidelines
Undeveloped Reserves	Undeveloped Reserves are quantities expected to be recovered through future investments:	(1) from new wells on undrilled acreage in known accumulations, (2) from deepening existing wells to a different (but known) reservoir, (3) from infill wells that will increase recovery, or (4) where a relatively large expenditure (e.g. when compared to the cost of drilling a new well) is required to (a) recomplete an existing well or (b) install production or transportation facilities for primary or improved recovery projects.

Table 3: Reserves Category Definitions and Guidelines

Category	Definition	Guidelines
Proved Reserves	Proved Reserves are those quantities of petroleum, which by analysis of geoscience and engineering data, can be estimated with reasonable certainty to be commercially recoverable, from a given date forward, from known reservoirs and under defined economic conditions, operating methods, and government regulations.	<p>If deterministic methods are used, the term reasonable certainty is intended to express a high degree of confidence that the quantities will be recovered. If probabilistic methods are used, there should be at least a 90% probability that the quantities actually recovered will equal or exceed the estimate.</p> <p>The area of the reservoir considered as Proved includes (1) the area delineated by drilling and defined by fluid contacts, if any, and (2) adjacent undrilled portions of the reservoir that can reasonably be judged as continuous with it and commercially productive on the basis of available geoscience and engineering data.</p> <p>In the absence of data on fluid contacts, Proved quantities in a reservoir are limited by the lowest known hydrocarbon (LKH) as seen in a well penetration unless otherwise indicated by definitive geoscience, engineering, or performance data. Such definitive information may include pressure gradient analysis and seismic indicators. Seismic data alone may not be sufficient to define fluid contacts for Proved reserves (see "2001 Supplemental Guidelines," Chapter 8).</p> <p>Reserves in undeveloped locations may be classified as Proved provided that:</p> <ul style="list-style-type: none"> • The locations are in undrilled areas of the reservoir that can be judged with reasonable certainty to be commercially productive. • Interpretations of available geoscience and engineering data indicate with reasonable certainty that the objective formation is laterally continuous with drilled Proved locations. <p>For Proved Reserves, the recovery efficiency applied to these reservoirs should be defined based on a range of possibilities supported by analogs and sound engineering judgment considering the characteristics of the Proved area and the applied development program.</p>
Probable Reserves	Probable Reserves are those additional Reserves which analysis of geoscience and engineering data indicate are less likely to be recovered than Proved Reserves but more certain to be recovered than Possible Reserves.	<p>It is equally likely that actual remaining quantities recovered will be greater than or less than the sum of the estimated Proved plus Probable Reserves (2P). In this context, when probabilistic methods are used, there should be at least a 50% probability that the actual quantities recovered will equal or exceed the 2P estimate.</p> <p>Probable Reserves may be assigned to areas of a reservoir adjacent to Proved where data control or interpretations of available data are less certain. The interpreted reservoir continuity may not meet the reasonable certainty criteria.</p> <p>Probable estimates also include incremental recoveries associated with project recovery efficiencies beyond that assumed for Proved.</p>

PETROLEUM RESERVES AND RESOURCES CLASSIFICATION AND DEFINITIONS

Excerpted from the Petroleum Resources Management System Approved by
the Society of Petroleum Engineers (SPE) Board of Directors, March 2007

Category	Definition	Guidelines
Possible Reserves	Possible Reserves are those additional reserves which analysis of geoscience and engineering data indicate are less likely to be recoverable than Probable Reserves.	<p>The total quantities ultimately recovered from the project have a low probability to exceed the sum of Proved plus Probable plus Possible (3P), which is equivalent to the high estimate scenario. When probabilistic methods are used, there should be at least a 10% probability that the actual quantities recovered will equal or exceed the 3P estimate.</p> <p>Possible Reserves may be assigned to areas of a reservoir adjacent to Probable where data control and interpretations of available data are progressively less certain. Frequently, this may be in areas where geoscience and engineering data are unable to clearly define the area and vertical reservoir limits of commercial production from the reservoir by a defined project.</p> <p>Possible estimates also include incremental quantities associated with project recovery efficiencies beyond that assumed for Probable.</p>
Probable and Possible Reserves	(See above for separate criteria for Probable Reserves and Possible Reserves.)	<p>The 2P and 3P estimates may be based on reasonable alternative technical and commercial interpretations within the reservoir and/or subject project that are clearly documented, including comparisons to results in successful similar projects.</p> <p>In conventional accumulations, Probable and/or Possible Reserves may be assigned where geoscience and engineering data identify directly adjacent portions of a reservoir within the same accumulation that may be separated from Proved areas by minor faulting or other geological discontinuities and have not been penetrated by a wellbore but are interpreted to be in communication with the known (Proved) reservoir. Probable or Possible Reserves may be assigned to areas that are structurally higher than the Proved area. Possible (and in some cases, Probable) Reserves may be assigned to areas that are structurally lower than the adjacent Proved or 2P area.</p> <p>Caution should be exercised in assigning Reserves to adjacent reservoirs isolated by major, potentially sealing, faults until this reservoir is penetrated and evaluated as commercially productive. Justification for assigning Reserves in such cases should be clearly documented. Reserves should not be assigned to areas that are clearly separated from a known accumulation by non-productive reservoir (i.e., absence of reservoir, structurally low reservoir, or negative test results); such areas may contain Prospective Resources.</p> <p>In conventional accumulations, where drilling has defined a highest known oil (HKO) elevation and there exists the potential for an associated gas cap, Proved oil Reserves should only be assigned in the structurally higher portions of the reservoir if there is reasonable certainty that such portions are initially above bubble point pressure based on documented engineering analyses. Reservoir portions that do not meet this certainty may be assigned as Probable and Possible oil and/or gas based on reservoir fluid properties and pressure gradient interpretations.</p>

The 2007 Petroleum Resources Management System can be viewed in its entirety at
<http://www.spe.org/spe-app/spe/industry/reserves/prms.htm>.

FARMOUT AGREEMENT PROPERTIES
BURKE COUNTY, NORTH DAKOTA
AS OF JULY 21, 2017

Township	Range	Section	Lots
162N	89W	18	All
162N	90W	18	All
		19	All
163N	89W	2	3, 4, S2NW
		3	1, 2, S2NE
		10	All
		24	All
		28	SW4
		29	S2
		31	All
		32	N2
		33	NW4
163N	90W	30	All
		31	All