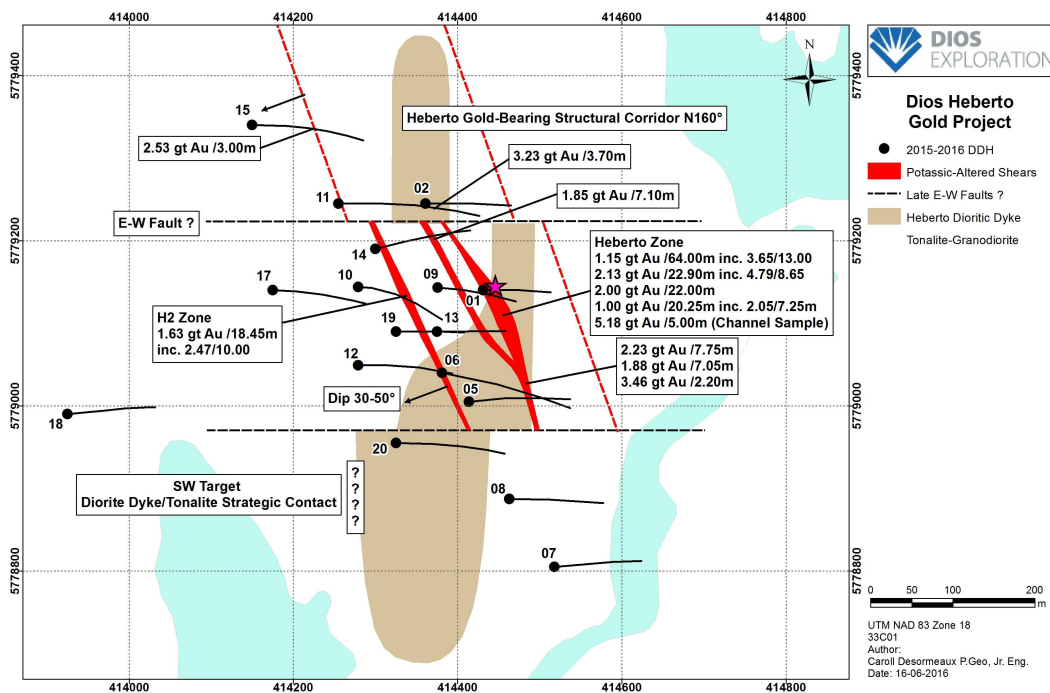


June 21, 2016

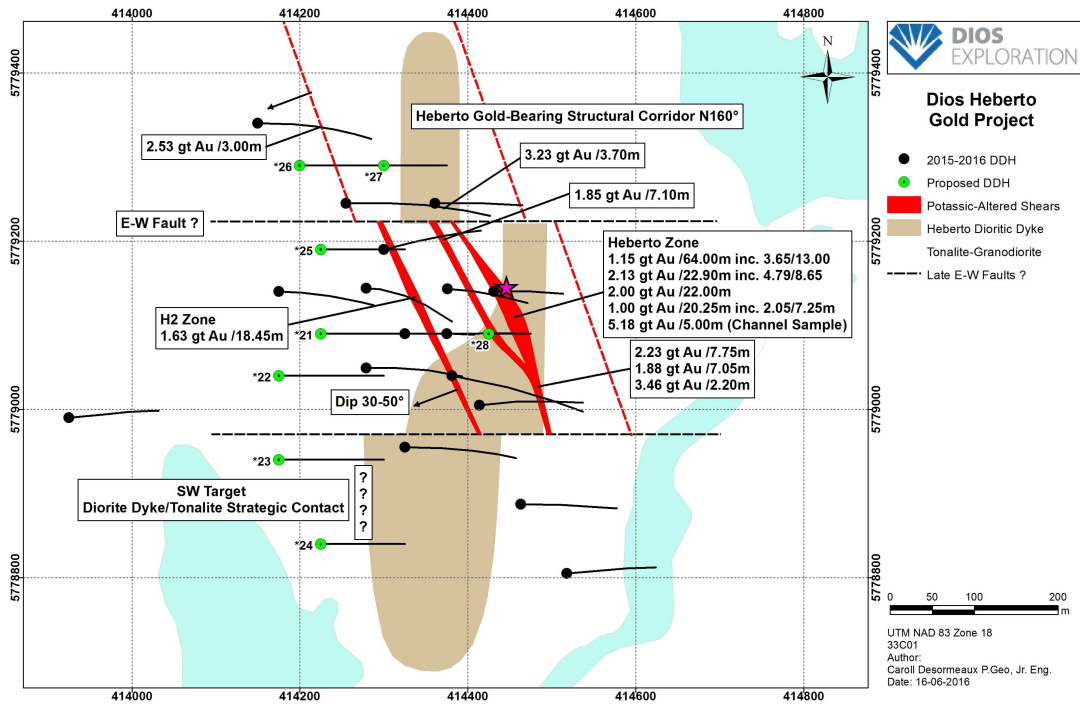
DIOS releases Heberto Gold structural result maps

MONTRÉAL, QUEBEC, CANADA –DIOS EXPLORATION INC. releases preliminary structural study result maps from recent drilling on **HEBERTO**. There is continuity of gold zones between drill sections and along dip in section. The gold zones reach surface. Drilling to date was shallow, targeted the first 150 m (200m):

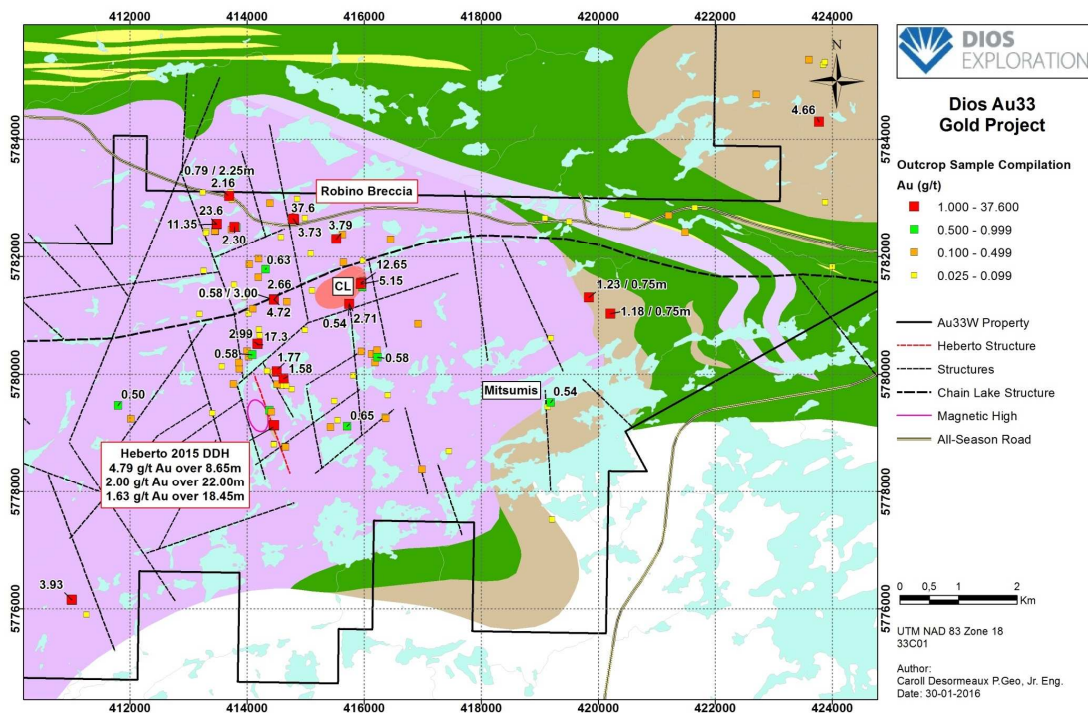


DIOS recently completed financings totalling \$ 1,155,400 (instead of \$ 1,150,450).

Planned 2016 drilling along strike and at depth is indicated on following map:



Wholly-owned (no royalties) **HEBERTO** major gold system is located within a 5 X 8 km high potential gold-in-outcrop area, with several km scale gold targets like **HEBERTO** to be drilled.



This release was prepared by M.J. Girard, M.Sc. Geo 43-101 QP.

Neither the TSX Venture Exchange nor its Regulation Services Provider (as that term is defined in the policies of the TSX Venture Exchange) accepts responsibility for the adequacy or accuracy of this release.

For more information, please contact:

Marie-Jose Girard, President & CEO

mjgirard@diosexplo.com

Tel. : (514) 923-9123

www.diosexplo.com