Australian Office:
PO Box 598 T: +61 8 9481 2122
West Perth F: +61 8 9481 2322
WA 6872 www.shmining.com.au
Chilean Office:
Minera Hemisferio Sur SCM
Unit 1103, Roger de Flor 2907
Los Condes, Santiago

ASX: SUH
TSX-V: SH

18 August 2011

FURTHER MAJOR COPPER INTERCEPTS FROM LLAHUIN PORPHYRY PROJECT, CHILE

MORE STRONG RESULTS LAY FOUNDATIONS FOR INITIAL JORC RESOURCE TARGETED BY YEAR-END

Highlights

- **Excellent new results from resource drilling at the Llahuin Copper Project, Chile including:**
  - ***Hole LLA-004 175m @ 0.31% Cu with 0.05g/t Au from 0m***
  - ***Hole LLA-005 199m @ 0.33% Cu with 0.08g/t Au from 1m***
  - ***Hole LLA-006 61m @ 0.37% Cu with 0.08g/t Au from 0m***
  - ***Hole LLA-006 36m @ 0.39% Cu with 0.17g/t Au from 187m***
  - ***Hole LLA-010 210m @ 0.31% Cu with 0.03g/t Au from 0m***
  - ***Hole LLA-011 220m @ 0.39% Cu with 0.08g/t Au from 0m***
  - ***Hole LLA-012 205m @ 0.36% Cu with 0.06g/t Au from 0m***

- **Best 1m copper interval of 1.80% Cu in hole LLA-011 and best 1m gold interval of 18.6g/t Au in hole LLA-009.**

- **Mineralisation remains open both laterally and at depth.**

- **Resource drilling programme continuing with further results for holes LLA-013 to LLA-020 expected shortly – *initial JORC resource targeted by year-end*.**

- **Substantial new anomaly identified from recently completed IP survey at Chitigua Breccia Copper Project – *major new drilling program to commence shortly*.**

Llahuin Copper Project

International mining company **Southern Hemisphere Mining Limited** ("Southern Hemisphere" or the "Company") is pleased to report further highly encouraging results from resource drilling at the recently acquired **Llahuin Copper Project** ("Llahuin"), located 250km north of Santiago in Chile at an elevation of 1300 metres.

The latest results, for holes LLA-004 to LLA-012, follow the excellent results for the first three holes reported on 18 July 2011 and confirm the presence of a large-scale porphyry copper-gold system at Llahuin, vindicating the Company's decision to move directly to a resource drilling program.

The latest results include several broad intersections of copper-gold mineralisation, which has now been defined within a dioritic porphyry located within the Llahuin Amapola group of exploitation licences, which cover a total area of 772 hectares.

According to the type of deposit, alteration, mineralization, geographic location and geological age, the Llahuin mineralization can be defined as a porphyry copper system, rich in gold, similar to the Carmen de Andacollo ore deposit, located 350km north of Santiago, which has a resource of 400 million tonnes grading 0.38% copper plus gold credits. Evidence from all analysis results to date at Llahuin indicates a porphyry deposit with a target copper grade of 0.4% Cu plus molybdenum and gold credits.

Llahuin Drilling Progress

As at 18 August 2011 the Company had completed 19 Reverse Circulation (RC) drill holes for a total depth of 3,733m, and commenced deepening hole LLA-010 with a Diamond Core drill. This included two RC drill holes LLA-008 and LLA-009 located to test a prospective gold area. A schedule of these holes is shown below:

Hole ID	Easting	Northing	RL	Azimuth	Dip	Depth
LLA-001	307866	6531823	1342	300	-58.00	208
LLA-002	307819	6531846	1346	300	-58.00	170
LLA-003	307740	6531875	1331	300	-58.00	77
LLA-004	307798	6531911	1332	300	-60.00	244
LLA-005	307823	6531869	1342	300	-60.00	200
LLA-006	307809	6531798	1341	300	-60.00	243
LLA-007	307792	6531969	1323	300	-60.00	192
LLA-008	307352	6532693	1289	270	-60.00	167
LLA-009	307368	6532605	1289	270	-60.00	210
LLA-010	307913	6531801	1344	300	-60.00	210
LLA-011	307776	6531865	1345	300	-60.00	220
LLA-012	307733	6531818	1340	300	-61.00	208
LLA-013	307863	6531871	1345	300	-60.00	203
LLA-014	307942	6531845	1335	300	-60.00	197
LLA-015	307822	6531681	1331	300	-60.00	196
LLA-016	307851	6531773	1335	300	-60.00	198
LLA-017	307695	6531900	1323	300	-60.00	194
LLA-018	307653	6531643	1325	300	-60.00	192
LLA-019	307724	6531657	1324	300	-60.00	204
					Total	**3733**

Table 1 – *Drilling Program to date, Llahuin Project*

Holes LLA-001 through to LLA-007 and LLA-010 through to LLA-018 tested the **Llahuin Porphyry** within the Amapola Group.

Holes LLA-008 and LLA-009 tested an area **prospective for gold** as evidenced by past artisanal mining activities. This area is located 1km north of the Llahuin Porphyry.

To date analysis results have been received for holes LLA001-LLA012. For hole LLA-009 samples were taken and analysis results received for each alternate metre interval.

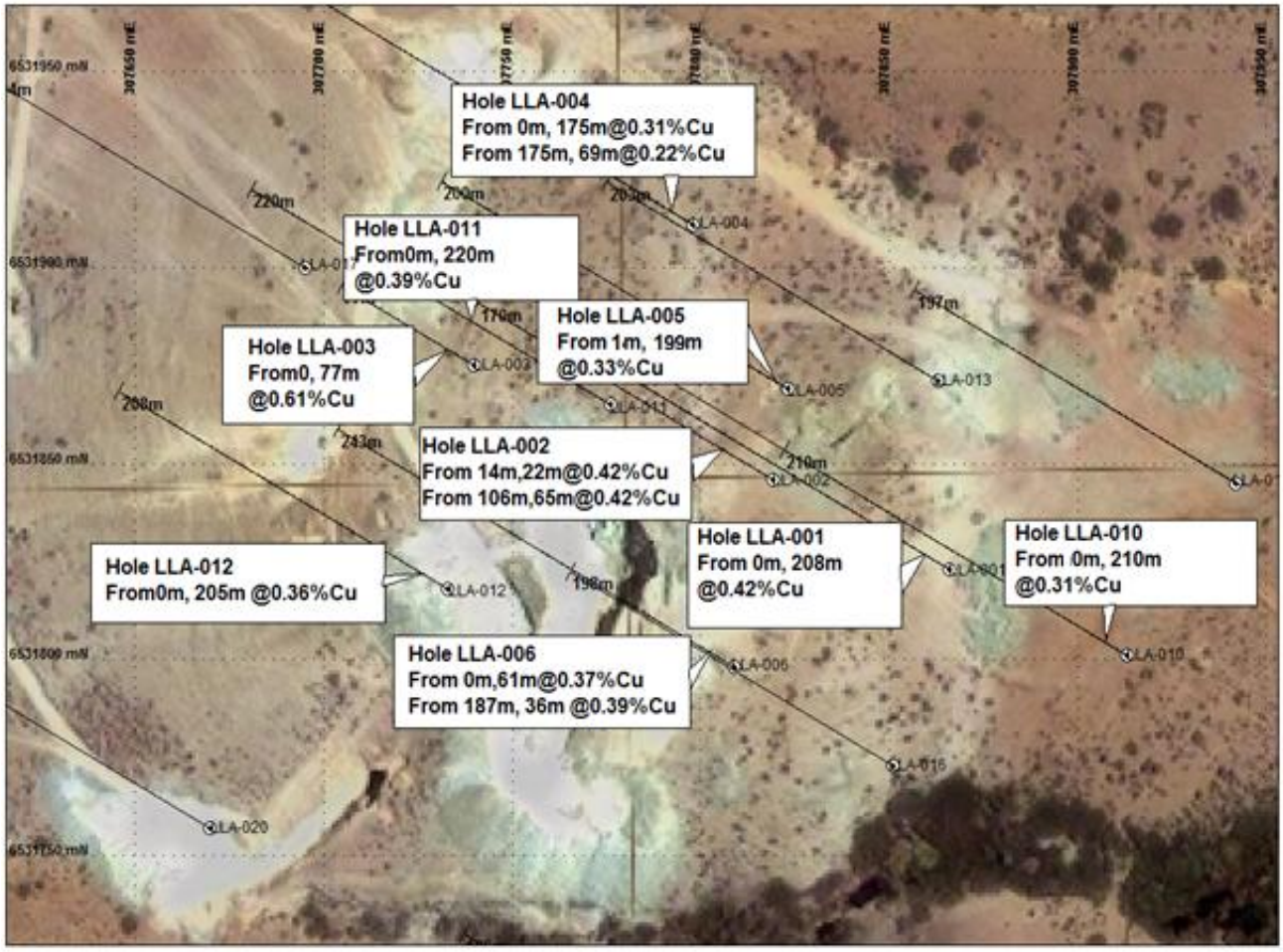

Fig. 1 – *Llahuin Copper Drilling Location Map for Holes LLA-001 to LLA-006 & LLA-010 to LLA-012*

Refer to attachment for detailed drill results received for LLA004-LLA012.

Refer to 18 July 2011 ASX and TSX-V announcements for Llahuin geological information and analysis results for holes LLA-001 to LLA-003.

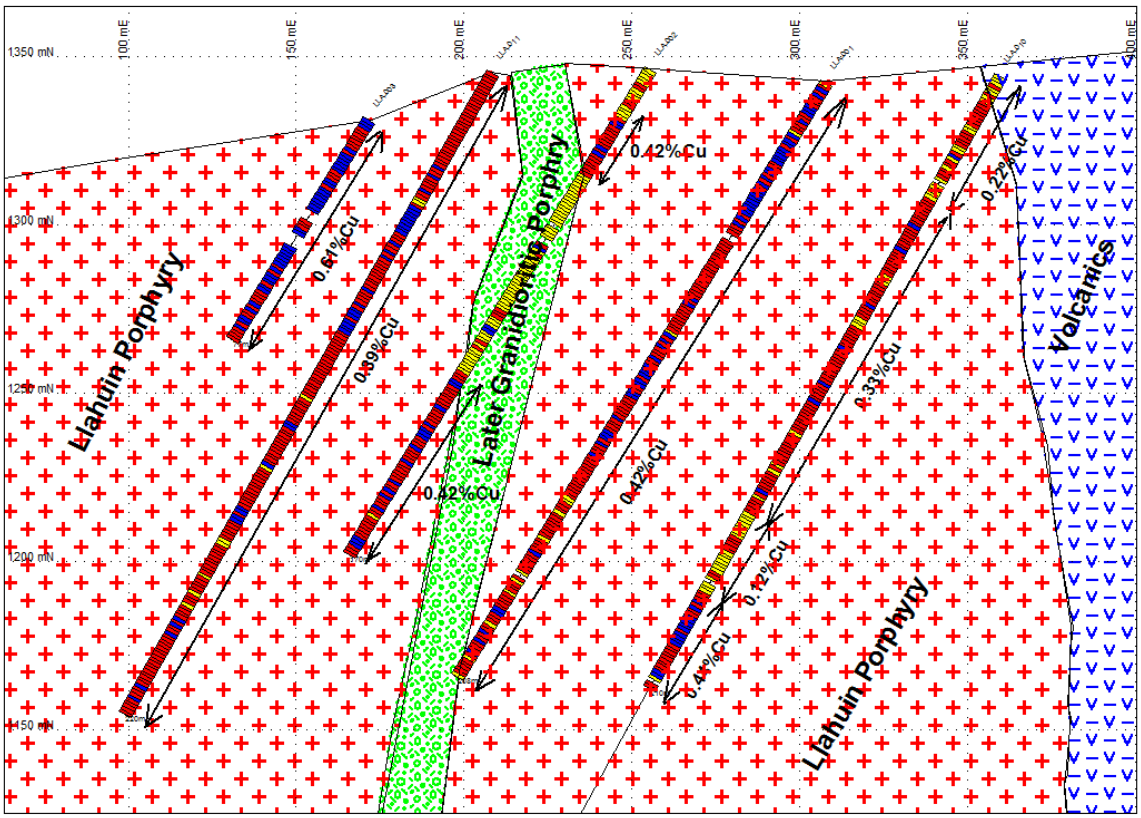

Fig. 2 – *Cross-section showing holes LLA001-LLA003 and LLA010-LLA011, Llahuin Project*

Sampling and Analysis Procedures

From the RC Drill holes, 5kg samples were taken from each metre interval, with the exception of hole LLA-009 where samples were taken for each alternate metre interval. The samples are derived from riffle splitting each metre intercept. The samples were sent to Andes Analytical Assay Ltda (Chile) in Santiago for sample preparation and analysis. Duplicate samples were taken on a 1 in 20 basis.

Analysis was undertaken using atomic absorption spectrometry methods. Andes Analytical Assay Ltda (Chile) is an independent full service commercial laboratory accredited under ISO 9001:2008. Standard samples and repeat analyses were used by the laboratory to provide checks on the assay results.

Chitigua Porphyry Copper Project

The Chitigua Project is located 100km north of Calama at an elevation of 4,000 metres on the Western Fault between the El Abra and Quebrada Blanca mines.

Following 8 July 2011 ASX and TSX-V announcements, which confirmed the potential for a porphyry copper system at the Chitigua Project, the Company has completed an Induced Polarization and Resistivity survey (IP Survey) on the Breccia Zone of the Chitigua Project.

Additionally, an IP survey has commenced over the Chitigua Church zone, which lies 3.5 km to the south west of the Breccia Zone. Interpretation of the results is underway and this will assist with determining future drill-hole locations and enhance the likelihood of a discovery of a major porphyry deposit in the Western Fault system, which is the world's richest copper metallogenic zone.

An RC rig will commence a further drilling campaign at Chitigua in September with the objective of completing 23 holes to a depth of 300 metres. This program is targeted for completion by year-end.

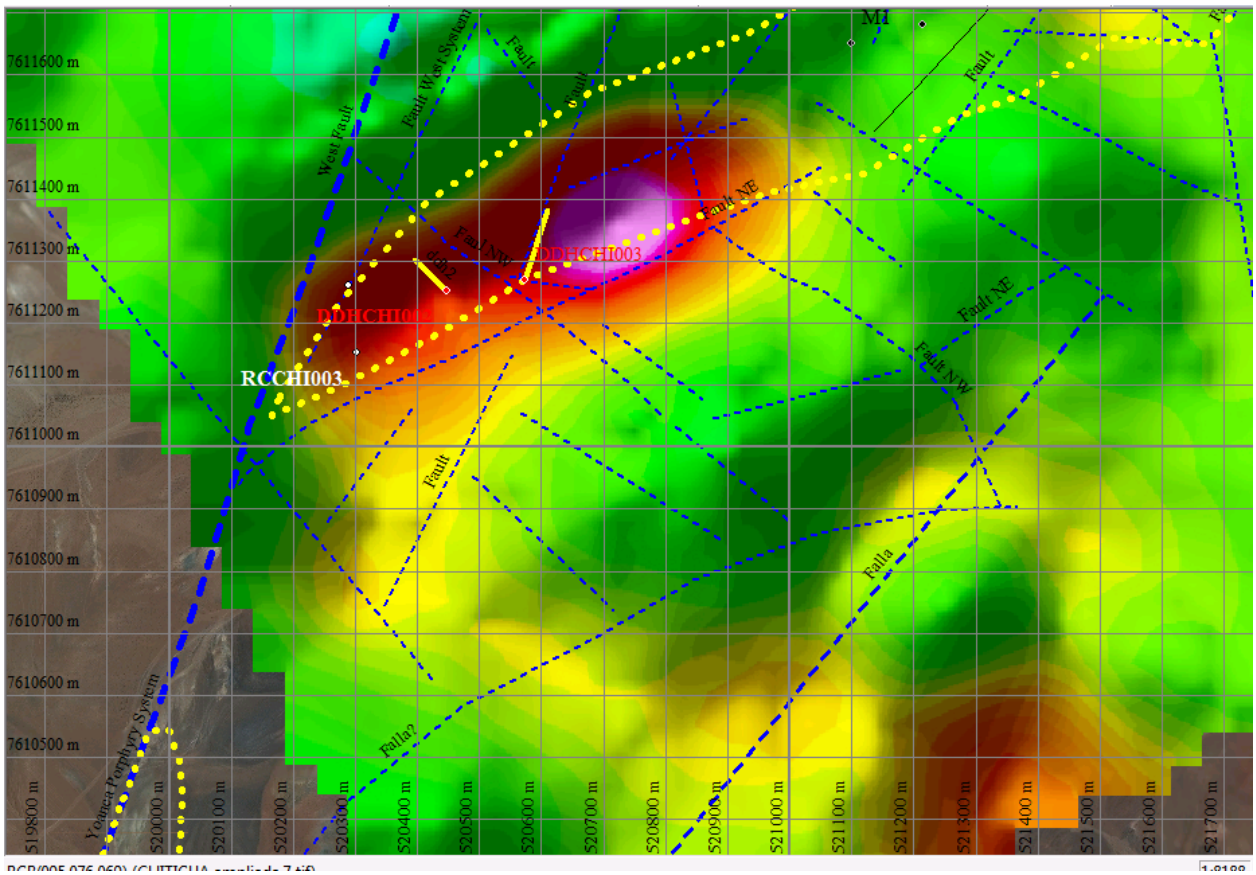

Fig 3 – IP Survey- Chitigua Breccia Copper Project

Los Pumas Manganese Project

Work is continuing on the Los Pumas Project with the amended Environmental Impact Statement (EIS) being lodged this month with the Arica Regional Committee. Approval is expected in the 1st Quarter of 2012.

Further heavy media separation metallurgical test work is currently being undertaken by Transmin Metallurgical Consultants in Lima, Peru with results expected by the 4th Quarter of 2011.

However, the current manganese market conditions have reduced the priority of the Los Pumas Manganese Project in the Company's plans. Accordingly, the Feasibility Study has been delayed but will continue to be progressed in line with the testwork results and EIS approval.

-ENDS-

For further information please contact:
Trevor Tennant – (Managing Director - Southern Hemisphere Mining) +56 (9) 7766 4688.
Media Enquiries – Nicholas Read (Read Corporate) + 61 (8) 9388 1474
– Clark Kent (Corporate Communications) + 1 (416) 883 3838

Neither the TSX Venture Exchange nor its Regulation Services Provider (as that term is defined in the policies of the TSX Venture Exchange) accepts responsibility for the adequacy or accuracy of this news release. This news release has been prepared by management and no regulatory authority has approved or disapproved the information contained herein.

Competent Person / Qualified Person Statement

Trevor Tennant (Managing Director - Southern Hemisphere), a Member of the Australasian Institute of Mining and Metallurgy, is a 'Competent Person' as defined in the 2004 Edition of the 'Australasian Code for Reporting of Exploration Results, Mineral Resources and Ore Reserves' and is a 'Qualified Person' under National Instrument 43-101 - 'Standards of Disclosure for Mineral Projects'.

Mr. Tennant was responsible for the design and conduct of this exploration drilling campaign, supervised the preparation of the technical information in this release and has the relevant experience and competence of the subject matter.

Mr. Tennant consents to the inclusion of exploration results and other such information in this news release in the form and context in which it appears

Attachment: RC Drill Results for Llahuin Project (Amapolo)

Hole ID	Easting	Northing	Collar RL (m)	Total Depth (m)	Azimuth (Deg)	Dip (Deg)
LLA-004	307798	6531911	1332	244	300	-60

From (m)	To (m)	Cu %	Au g/t
151	152	0.317	0.050
152	153	0.278	0.040
153	154	0.271	0.070
154	155	0.246	0.050
155	156	0.254	0.050
156	157	0.246	0.040
157	158	0.306	0.050
158	159	0.229	0.050
159	160	0.342	0.040
160	161	0.220	0.030
161	162	0.316	0.060
162	163	0.343	0.050
163	164	0.231	0.040
164	165	0.233	0.040
165	166	0.262	0.040
166	167	0.257	0.040
167	168	0.287	0.040
168	169	0.299	0.040
169	170	0.411	0.060
170	171	0.265	0.030
171	172	0.237	0.020
172	173	0.388	0.040
173	174	0.827	0.170
174	175	0.328	0.050
175	176	0.197	0.010
176	177	0.237	0.020
177	178	0.229	0.020
178	179	0.203	0.020
179	180	0.212	0.010
180	181	0.293	0.030
181	182	0.263	0.040
182	183	0.336	0.030
183	184	0.233	0.040
184	185	0.125	0.020
185	186	0.221	0.020
186	187	0.228	0.060
187	188	0.172	0.010
188	189	0.090	0.010
189	190	0.379	0.010
190	191	0.231	0.020
191	192	0.222	0.030
192	193	0.195	0.020
193	194	0.213	0.020
194	195	0.229	0.020
195	196	0.159	0.010
196	197	0.198	0.020
197	198	0.342	0.050
198	199	0.258	0.030
199	200	0.318	0.030
200	201	0.337	0.040
201	202	0.193	0.030
202	203	0.174	0.030
203	204	0.200	0.030
204	205	0.169	0.030
205	206	0.141	0.030
206	207	0.172	0.030

From (m)	To (m)	Cu %	Au g/t
207	208	0.208	0.030
208	209	0.190	0.050
209	210	0.165	0.030
210	211	0.169	0.030
211	212	0.123	0.030
212	213	0.200	0.060
213	214	0.235	0.060
214	215	0.247	0.040
215	216	0.342	0.130
216	217	0.265	0.050
217	218	0.294	0.060
218	219	0.153	0.030
219	220	0.129	0.010
220	221	0.139	0.360
221	222	0.277	0.050
222	223	0.181	0.030
223	224	0.189	0.030
224	225	0.254	0.040
225	226	0.245	0.130
226	227	0.140	0.030
227	228	0.164	0.020
228	229	0.169	0.030
229	230	0.235	0.110
230	231	0.153	0.030
231	232	0.168	0.030
232	233	0.329	0.040
233	234	0.226	0.030
234	235	0.235	0.030
235	236	0.186	0.170
236	237	0.165	0.160
237	238	0.144	0.030
238	239	0.271	0.030
239	240	0.261	0.020
240	241	0.212	0.050
241	242	0.327	0.060
242	243	0.130	0.030
243	244	0.162	0.010

From (m)	To (m)	Cu %	Au g/t

Attachment: RC Drill Results for Llahuin Project (Amapolo)

Hole ID	Easting	Northing	Collar RL (m)	Total Depth (m)	Azimuth (Deg)	Dip (Deg)
LLA-005	307823	6531869	1342	200	300	-58

From (m)	To (m)	Cu %	Au g/t
0	1	0.000	0.000
1	2	0.472	0.050
2	3	0.610	0.050
3	4	0.401	0.070
4	5	0.279	0.100
5	6	0.212	0.070
6	7	0.202	0.060
7	8	0.231	0.140
8	9	0.210	0.090
9	10	0.154	0.050
10	11	0.184	0.070
11	12	0.425	0.080
12	13	0.212	0.060
13	14	0.121	0.160
14	15	0.143	0.110
15	16	0.184	0.010
16	17	0.164	0.010
17	18	0.161	0.030
18	19	0.248	0.040
19	20	0.314	0.010
20	21	0.287	0.010
21	22	0.123	0.050
22	23	0.168	0.020
23	24	0.137	0.050
24	25	0.270	0.080
25	26	0.165	0.010
26	27	0.211	0.120
27	28	0.274	0.010
28	29	0.192	0.010
29	30	0.092	0.080
30	31	0.215	0.000
31	32	0.411	0.000
32	33	0.523	0.000
33	34	1.025	0.010
34	35	0.613	0.040
35	36	0.417	0.060
36	37	0.984	0.070
37	38	0.353	0.050
38	39	0.367	0.110
39	40	0.347	0.110
40	41	0.414	0.060
41	42	0.298	0.070
42	43	0.175	0.080
43	44	0.058	0.060
44	45	0.067	0.080
45	46	0.069	0.110
46	47	0.067	0.100
47	48	0.091	0.100
48	49	0.061	0.070
49	50	0.140	0.090
50	51	0.275	0.140
51	52	0.285	0.100
52	53	0.321	0.110
53	54	0.337	0.080
54	55	0.391	0.090
55	56	0.277	0.090

From (m)	To (m)	Cu %	Au g/t
56	57	0.318	0.240
57	58	0.409	0.080
58	59	0.379	0.140
59	60	0.550	0.080
60	61	0.383	0.090
61	62	0.155	0.060
62	63	0.155	0.100
63	64	0.406	0.100
64	65	0.401	0.010
65	66	0.419	0.050
66	67	0.442	0.140
67	68	0.388	0.150
68	69	0.401	0.090
69	70	0.306	0.040
70	71	0.163	0.010
71	72	0.162	0.040
72	73	0.425	0.040
73	74	0.371	0.030
74	75	0.303	0.110
75	76	0.266	0.020
76	77	0.316	0.010
77	78	0.224	0.160
78	79	0.431	1.530
79	80	0.355	0.100
80	81	0.359	0.070
81	82	0.439	0.070
82	83	0.433	0.100
83	84	0.490	0.120
84	85	0.315	0.140
85	86	0.319	0.070
86	87	0.213	0.060
87	88	0.175	0.040
88	89	0.119	0.020
89	90	0.182	0.030
90	91	0.260	0.060
91	92	0.353	0.080
92	93	0.356	0.120
93	94	0.134	0.210
94	95	0.206	0.050
95	96	0.201	0.040
96	97	0.290	0.060
97	98	0.272	0.070
98	99	0.353	0.060
99	100	0.383	0.060
100	101	0.341	0.060
101	102	0.256	0.010
102	103	0.357	0.080
103	104	0.352	0.050
104	105	0.238	0.070
105	106	0.309	0.060
106	107	0.597	0.230
107	108	0.254	0.040
108	109	0.371	0.110
109	110	0.355	0.070
110	111	0.397	0.220
111	112	0.418	0.070

From (m)	To (m)	Cu %	Au g/t
112	113	0.328	0.080
113	114	0.378	0.090
114	115	0.445	0.110
115	116	0.430	0.110
116	117	0.394	0.090
117	118	0.440	0.070
118	119	0.378	0.080
119	120	0.454	0.110
120	121	0.429	0.090
121	122	0.454	0.070
122	123	0.507	0.070
123	124	0.492	0.110
124	125	0.471	0.120
125	126	0.409	0.080
126	127	0.548	0.110
127	128	0.382	0.100
128	129	0.396	0.080
129	130	0.442	0.150
130	131	0.436	0.060
131	132	0.409	0.100
132	133	0.494	0.090
133	134	0.323	0.070
134	135	0.234	0.110
135	136	0.323	0.140
136	137	0.290	0.240
137	138	0.303	0.070
138	139	0.265	0.050
139	140	0.424	0.060
140	141	0.378	0.030
141	142	0.432	0.030
142	143	0.345	0.050
143	144	0.300	0.040
144	145	0.311	0.050
145	146	0.255	0.360
146	147	0.280	0.120
147	148	0.230	0.460
148	149	0.295	0.050
149	150	0.373	0.210
150	151	0.328	0.050
151	152	0.320	0.030
152	153	0.296	0.050
153	154	0.320	0.040
154	155	0.265	0.040
155	156	0.425	0.050
156	157	0.232	0.010
157	158	0.276	0.030
158	159	0.401	0.030
159	160	0.408	0.040
160	161	0.294	0.060
161	162	0.384	0.040
162	163	0.269	0.030
163	164	0.406	0.050
164	165	0.326	0.060
165	166	0.227	0.020
166	167	0.495	0.040
167	168	0.434	0.040

Attachment: RC Drill Results for Llahuin Project (Amapolo)

Hole ID	Easting	Northing	Collar RL (m)	Total Depth (m)	Azimuth (Deg)	Dip (Deg)
LLA-005	307823	6531869	1342	200	300	-58

From (m)	To (m)	Cu %	Au g/t
168	169	1.022	0.050
169	170	0.308	0.030
170	171	0.346	0.030
171	172	0.523	0.080
172	173	0.365	0.050
173	174	0.418	0.050
174	175	0.273	0.010
175	176	0.304	0.040
176	177	0.436	0.020
177	178	0.333	0.040
178	179	0.267	0.030
179	180	0.155	0.010
180	181	0.361	0.050
181	182	0.414	0.090
182	183	0.251	0.040
183	184	0.285	0.060
184	185	0.284	0.040
185	186	0.334	0.070
186	187	0.289	0.040
187	188	0.376	0.040
188	189	0.303	0.050
189	190	0.371	0.060
190	191	0.345	0.020
191	192	0.333	0.070
192	193	0.296	0.060
193	194	0.410	0.110
194	195	0.434	0.090
195	196	0.477	0.090
196	197	0.297	0.070
197	198	0.354	0.080
198	199	0.665	0.140
199	200	0.442	0.090

From (m)	To (m)	Cu %	Au g/t

From (m)	To (m)	Cu %	Au g/t

Attachment: RC Drill Results for Llahuin Project (Amapolo)

Hole ID	Easting	Northing	Collar RL (m)	Total Depth (m)	Azimuth (Deg)	Dip (Deg)
LLA-006	307809	6531798	1341	243	300	-60

From (m)	To (m)	Cu %	Au g/t
0	1	0.000	0.000
1	2	0.514	0.030
2	3	0.572	0.060
3	4	0.700	0.100
4	5	0.655	0.220
5	6	0.610	0.140
6	7	0.478	0.180
7	8	0.502	0.240
8	9	0.519	0.370
9	10	0.486	0.240
10	11	0.705	0.180
11	12	0.532	0.180
12	13	0.406	0.220
13	14	0.563	0.370
14	15	0.426	0.100
15	16	0.352	0.140
16	17	0.473	0.260
17	18	0.274	0.320
18	19	0.298	0.210
19	20	0.390	0.090
20	21	0.340	0.070
21	22	0.281	0.020
22	23	0.543	0.020
23	24	0.255	0.000
24	25	0.294	0.020
25	26	1.118	0.030
26	27	1.273	0.010
27	28	0.583	0.000
28	29	0.246	0.050
29	30	0.243	0.050
30	31	0.300	0.020
31	32	0.245	0.000
32	33	0.312	0.000
33	34	0.188	0.030
34	35	0.246	0.080
35	36	0.164	0.030
36	37	0.135	0.020
37	38	0.234	0.010
38	39	0.240	0.030
39	40	0.344	0.060
40	41	0.235	0.080
41	42	0.257	0.050
42	43	0.129	0.020
43	44	0.246	0.020
44	45	0.221	0.040
45	46	0.326	0.130
46	47	0.206	0.070
47	48	0.221	0.060
48	49	0.241	0.050
49	50	0.250	0.090
50	51	0.321	0.080
51	52	0.259	0.030
52	53	0.158	0.000
53	54	0.091	0.000
54	55	0.076	0.000
55	56	0.223	0.000

From (m)	To (m)	Cu %	Au g/t
56	57	0.345	0.010
57	58	0.264	0.010
58	59	0.237	0.020
59	60	0.413	0.070
60	61	0.169	0.020
61	62	0.217	0.020
62	63	0.184	0.020
63	64	0.140	0.010
64	65	0.157	<0.01
65	66	0.128	<0.01
66	67	0.134	<0.01
67	68	0.049	<0.01
68	69	0.096	0.020
69	70	0.162	0.050
70	71	0.148	0.020
71	72	0.099	0.020
72	73	0.069	0.020
73	74	0.090	0.020
74	75	0.139	0.040
75	76	0.101	0.080
76	77	0.091	0.030
77	78	0.381	0.150
78	79	0.167	0.020
79	80	0.076	0.010
80	81	0.099	<0.01
81	82	0.117	0.010
82	83	0.063	<0.01
83	84	0.089	0.010
84	85	0.114	<0.01
85	86	0.097	0.020
86	87	0.148	0.030
87	88	0.160	0.020
88	89	0.052	0.010
89	90	0.180	0.040
90	91	0.126	0.030
91	92	0.119	0.010
92	93	0.119	0.020
93	94	0.049	<0.01
94	95	0.071	0.020
95	96	0.117	<0.01
96	97	0.192	0.020
97	98	0.203	0.020
98	99	0.106	0.030
99	100	0.111	0.030
100	101	0.129	0.030
101	102	0.120	0.020
102	103	0.259	<0.01
103	104	0.272	0.030
104	105	0.335	0.020
105	106	0.199	0.010
106	107	0.046	<0.01
107	108	0.068	<0.01
108	109	0.043	<0.01
109	110	0.041	0.010
110	111	0.066	0.010
111	112	0.193	0.020

From (m)	To (m)	Cu %	Au g/t
112	113	0.156	0.030
113	114	0.069	0.020
114	115	0.120	0.010
115	116	0.092	0.030
116	117	0.077	0.020
117	118	0.064	0.010
118	119	0.070	0.020
119	120	0.120	0.040
120	121	0.115	0.030
121	122	0.220	0.110
122	123	0.277	0.100
123	124	0.207	0.040
124	125	0.202	0.040
125	126	0.118	<0.01
126	127	0.056	<0.01
127	128	0.064	<0.01
128	129	0.070	<0.01
129	130	0.114	<0.01
130	131	0.190	<0.01
131	132	0.078	<0.01
132	133	0.048	<0.01
133	134	0.080	<0.01
134	135	0.152	<0.01
135	136	0.263	0.040
136	137	0.107	0.020
137	138	0.120	0.020
138	139	0.145	0.040
139	140	0.225	0.030
140	141	0.150	0.020
141	142	0.209	0.020
142	143	0.186	0.020
143	144	0.232	0.020
144	145	0.136	0.030
145	146	0.190	0.030
146	147	0.151	0.020
147	148	0.146	0.020
148	149	0.147	0.020
149	150	0.118	0.020
150	151	0.183	0.020
151	152	0.137	0.030
152	153	0.122	0.020
153	154	0.158	0.020
154	155	0.026	0.010
155	156	0.044	0.010
156	157	0.104	0.020
157	158	0.135	0.020
158	159	0.136	0.030
159	160	0.080	0.030
160	161	0.205	0.070
161	162	0.343	0.030
162	163	0.084	0.030
163	164	0.092	0.020
164	165	0.172	0.040
165	166	0.903	0.070
166	167	0.390	0.060
167	168	0.120	0.030

Attachment: RC Drill Results for Llahuin Project (Amapolo)

Hole ID	Easting	Northing	Collar RL (m)	Total Depth (m)	Azimuth (Deg)	Dip (Deg)
LLA-006	307809	6531798	1341	243	300	-60

From (m)	To (m)	Cu %	Au g/t	From (m)	To (m)	Cu %	Au g/t	From (m)	To (m)	Cu %	Au g/t
168	169	0.277	0.040	224	225	0.338	0.220				
169	170	0.938	0.040	225	226	0.306	0.120				
170	171	0.078	0.040	226	227	0.317	0.070				
171	172	0.160	0.380	227	228	0.343	0.230				
172	173	0.174	0.120	228	229	0.363	0.200				
173	174	0.212	0.180	229	230	0.259	0.170				
174	175	0.220	0.130	230	231	0.625	0.220				
175	176	0.156	0.140	231	232	0.486	0.320				
176	177	0.195	0.120	232	233	0.602	0.420				
177	178	0.220	0.150	233	234	0.535	0.330				
178	179	0.235	0.130	234	235	0.252	0.130				
179	180	0.180	0.080	235	236	0.222	0.160				
180	181	0.083	0.030	236	237	0.351	0.230				
181	182	0.127	0.050	237	238	0.555	0.460				
182	183	0.199	0.060	238	239	0.331	0.150				
183	184	0.123	0.060	239	240	0.517	0.340				
184	185	0.115	0.040	240	241	0.506	0.340				
185	186	0.098	0.370	241	242	0.563	0.370				
186	187	0.100	0.030	242	243	0.475	0.280				
187	188	0.185	0.140								
188	189	0.281	0.060								
189	190	0.288	0.110								
190	191	0.142	0.050								
191	192	0.261	0.040								
192	193	0.132	0.060								
193	194	0.197	0.020								
194	195	0.092	0.020								
195	196	0.194	0.010								
196	197	0.285	0.000								
197	198	0.168	0.130								
198	199	0.307	0.220								
199	200	0.375	0.250								
200	201	0.379	0.230								
201	202	0.444	0.270								
202	203	0.537	0.340								
203	204	0.633	0.420								
204	205	0.483	0.540								
205	206	1.328	0.180								
206	207	0.841	0.200								
207	208	0.217	0.150								
208	209	0.323	0.240								
209	210	0.303	0.220								
210	211	0.540	0.380								
211	212	0.174	0.120								
212	213	0.138	0.090								
213	214	0.385	0.290								
214	215	0.899	0.190								
215	216	0.271	0.180								
216	217	0.379	0.300								
217	218	0.426	0.260								
218	219	0.237	0.140								
219	220	0.289	0.080								
220	221	0.214	0.120								
221	222	0.258	0.080								
222	223	0.737	0.150								
223	224	0.433	0.260								

Attachment: RC Drill Results for Llahuin Project (Amapolo)

Hole ID	Easting	Northing	Collar RL (m)	Total Depth (m)	Azimuth (Deg)	Dip (Deg)
LLA-007	307792	6531969	1323	192	300	-60

From (m)	To (m)	Cu %	Au g/t
0	1	0.000	0.000
1	2	0.079	0.030
2	3	0.082	0.020
3	4	0.123	0.030
4	5	0.269	0.350
5	6	0.129	0.030
6	7	0.101	0.020
7	8	0.096	0.020
8	9	0.110	0.030
9	10	0.144	0.020
10	11	0.208	0.030
11	12	0.128	0.030
12	13	0.267	0.100
13	14	0.248	0.040
14	15	0.233	0.060
15	16	0.212	0.030
16	17	0.133	0.010
17	18	0.086	0.010
18	19	0.166	0.020
19	20	0.101	0.020
20	21	0.114	0.020
21	22	0.136	0.020
22	23	0.175	0.020
23	24	0.211	0.010
24	25	0.504	0.010
25	26	0.385	0.040
26	27	0.261	0.020
27	28	0.224	<0.01
28	29	0.211	0.020
29	30	0.282	0.030
30	31	0.209	0.020
31	32	0.275	0.020
32	33	0.228	0.020
33	34	0.161	0.010
34	35	0.034	0.220
35	36	0.090	0.020
36	37	0.160	<0.01
37	38	0.110	<0.01
38	39	0.144	0.010
39	40	0.199	0.020
40	41	0.288	<0.01
41	42	0.305	<0.01
42	43	0.299	<0.01
43	44	0.173	<0.01
44	45	0.139	<0.01
45	46	0.084	<0.01
46	47	0.023	<0.01
47	48	0.020	<0.01
48	49	0.224	0.030
49	50	0.129	0.010
50	51	0.067	<0.01
51	52	0.059	0.010
52	53	0.068	<0.01
53	54	0.175	0.010
54	55	0.125	0.020
55	56	0.112	0.010

From (m)	To (m)	Cu %	Au g/t
56	57	0.113	0.020
57	58	0.086	<0.01
58	59	0.141	0.020
59	60	0.161	0.010
60	61	0.191	0.010
61	62	0.178	0.020
62	63	0.210	<0.01
63	64	0.196	<0.01
64	65	0.164	<0.01
65	66	0.106	<0.01
66	67	0.036	<0.01
67	68	0.045	<0.01
68	69	0.044	0.010
69	70	0.126	<0.01
70	71	0.107	0.010
71	72	0.104	<0.01
72	73	0.169	<0.01
73	74	0.131	<0.01
74	75	0.237	0.010
75	76	0.177	0.020
76	77	0.184	<0.01
77	78	0.179	<0.01
78	79	0.049	<0.01
79	80	0.036	0.010
80	81	0.096	<0.01
81	82	0.084	0.010
82	83	0.093	<0.01
83	84	0.096	<0.01
84	85	0.150	0.020
85	86	0.273	0.020
86	87	0.080	<0.01
87	88	0.167	0.010
88	89	0.086	0.110
89	90	0.232	0.020
90	91	0.168	0.020
91	92	0.149	0.030
92	93	0.219	0.030
93	94	0.137	0.020
94	95	0.216	0.020
95	96	0.163	0.020
96	97	0.275	0.030
97	98	0.064	0.010
98	99	0.139	0.020
99	100	0.143	0.020
100	101	0.210	0.030
101	102	0.225	0.040
102	103	0.220	0.030
103	104	0.288	0.020
104	105	0.321	0.040
105	106	0.459	0.070
106	107	0.467	0.040
107	108	0.319	0.030
108	109	0.080	0.030
109	110	0.153	0.020
110	111	0.166	0.020
111	112	0.219	0.030

From (m)	To (m)	Cu %	Au g/t
112	113	0.290	0.030
113	114	0.250	0.020
114	115	0.178	0.020
115	116	0.240	0.030
116	117	0.187	0.020
117	118	0.216	0.030
118	119	0.225	0.030
119	120	0.118	0.010
120	121	0.286	0.020
121	122	0.178	0.020
122	123	0.085	<0.01
123	124	0.118	<0.01
124	125	0.095	<0.01
125	126	0.117	0.020
126	127	0.134	0.010
127	128	0.159	0.020
128	129	0.132	0.020
129	130	0.184	0.040
130	131	0.172	0.010
131	132	0.124	0.010
132	133	0.136	0.010
133	134	0.155	0.010
134	135	0.123	0.070
135	136	0.357	0.040
136	137	0.161	0.020
137	138	0.251	0.030
138	139	0.147	0.040
139	140	0.135	0.040
140	141	0.234	0.030
141	142	0.479	0.080
142	143	0.219	0.020
143	144	0.190	0.020
144	145	0.131	<0.01
145	146	0.061	<0.01
146	147	0.051	0.010
147	148	0.091	<0.01
148	149	0.155	<0.01
149	150	0.104	<0.01
150	151	0.077	<0.01
151	152	0.104	<0.01
152	153	0.140	<0.01
153	154	0.191	<0.01
154	155	0.124	<0.01
155	156	0.117	<0.01
156	157	0.109	<0.01
157	158	0.112	<0.01
158	159	0.111	<0.01
159	160	0.114	<0.01
160	161	0.130	0.010
161	162	0.178	0.010
162	163	0.158	<0.01
163	164	0.147	<0.01
164	165	0.092	<0.01
165	166	0.191	<0.01
166	167	0.100	<0.01
167	168	0.102	0.010

Attachment: RC Drill Results for Llahuin Project (Amapolo)

Hole ID	Easting	Northing	Collar RL (m)	Total Depth (m)	Azimuth (Deg)	Dip (Deg)
LLA-007	307792	6531969	1323	192	300	-60

From (m)	To (m)	Cu %	Au g/t
168	169	0.119	0.020
169	170	0.115	0.020
170	171	0.153	0.020
171	172	0.204	0.010
172	173	0.062	<0.01
173	174	0.105	<0.01
174	175	0.156	<0.01
175	176	0.213	<0.01
176	177	0.098	<0.01
177	178	0.191	0.020
178	179	0.084	<0.01
179	180	0.132	<0.01
180	181	0.125	0.010
181	182	0.175	0.010
182	183	0.153	0.010
183	184	0.111	<0.01
184	185	0.076	<0.01
185	186	0.119	0.010
186	187	0.093	0.010
187	188	0.166	0.010
188	189	0.220	<0.01
189	190	0.054	0.010
190	191	0.052	0.010
191	192	0.132	<0.01

From (m)	To (m)	Cu %	Au g/t

From (m)	To (m)	Cu %	Au g/t

Attachment: RC Drill Results for Llahuin Project (Amapolo)

Hole ID	Easting	Northing	Collar RL (m)	Total Depth (m)	Azimuth (Deg)	Dip (Deg)
LLA-008	307352	6532693	1289	167	270	-60

From (m)	To (m)	Cu %	Au g/t
0	1	NA	0.010
1	2	NA	0.010
2	3	NA	<0.01
3	4	NA	<0.01
4	5	NA	<0.01
5	6	NA	<0.01
6	7	NA	<0.01
7	8	NA	<0.01
8	9	NA	<0.01
9	10	NA	<0.01
10	11	NA	<0.01
11	12	NA	<0.01
12	13	NA	<0.01
13	14	NA	<0.01
14	15	NA	<0.01
15	16	NA	0.050
16	17	NA	<0.01
17	18	NA	<0.01
18	19	NA	0.020
19	20	NA	0.050
20	21	NA	0.020
21	22	NA	0.020
22	23	NA	0.020
23	24	NA	0.010
24	25	NA	<0.01
25	26	NA	<0.01
26	27	NA	0.090
27	28	NA	<0.01
28	29	NA	<0.01
29	30	NA	<0.01
30	31	NA	<0.01
31	32	NA	<0.01
32	33	NA	0.240
33	34	NA	0.220
34	35	NA	0.050
35	36	NA	0.020
36	37	NA	<0.01
37	38	NA	<0.01
38	39	NA	<0.01
39	40	NA	<0.01
40	41	NA	<0.01
41	42	NA	<0.01
42	43	NA	<0.01
43	44	NA	<0.01
44	45	NA	<0.01
45	46	NA	<0.01
46	47	NA	0.040
47	48	NA	<0.01
48	49	NA	<0.01
49	50	NA	<0.01
50	51	NA	<0.01
51	52	NA	<0.01
52	53	NA	<0.01
53	54	NA	<0.01
54	55	NA	<0.01
55	56	NA	<0.01

From (m)	To (m)	Cu %	Au g/t
55	56	NA	<0.01
56	57	NA	<0.01
57	58	NA	<0.01
58	59	NA	<0.01
59	60	NA	<0.01
60	61	NA	0.020
61	62	NA	1.080
62	63	NA	0.030
63	64	NA	0.080
64	65	NA	0.010
65	66	NA	0.210
66	67	NA	0.070
67	68	NA	0.120
68	69	NA	0.280
69	70	NA	0.610
70	71	NA	0.160
71	72	NA	0.030
72	73	NA	0.180
73	74	NA	0.050
74	75	NA	0.050
75	76	NA	0.120
76	77	NA	0.120
77	78	NA	0.040
78	79	NA	<0.01
79	80	NA	<0.01
80	81	NA	0.030
81	82	NA	0.080
82	83	NA	0.040
83	84	NA	0.070
84	85	NA	0.010
85	86	NA	0.050
86	87	NA	0.050
87	88	NA	0.100
88	89	NA	0.030
89	90	NA	<0.01
90	91	NA	<0.01
91	92	NA	0.010
92	93	NA	0.130
93	94	NA	0.050
94	95	NA	<0.01
95	96	NA	<0.01
96	97	NA	<0.01
97	98	NA	<0.01
98	99	NA	0.050
99	100	NA	0.020
100	101	NA	<0.01
101	102	NA	0.030
102	103	NA	0.010
103	104	NA	0.010
104	105	NA	0.060
105	106	NA	0.120
106	107	NA	0.020
107	108	NA	<0.01
108	109	NA	0.010
109	110	NA	0.010
110	111	NA	0.560

From (m)	To (m)	Cu %	Au g/t
111	112	NA	0.220
112	113	NA	0.020
113	114	NA	<0.01
114	115	NA	<0.01
115	116	NA	<0.01
116	117	NA	0.260
117	118	NA	0.010
118	119	NA	0.020
119	120	NA	<0.01
120	121	NA	<0.01
121	122	NA	<0.01
122	123	NA	0.030
123	124	NA	0.030
124	125	NA	<0.01
125	126	NA	0.140
126	127	NA	0.020
127	128	NA	<0.01
128	129	NA	0.070
129	130	NA	0.050
130	131	NA	0.010
131	132	NA	0.060
132	133	NA	<0.01
133	134	NA	<0.01
134	135	NA	0.030
135	136	NA	0.020
136	137	NA	<0.01
137	138	NA	<0.01
138	139	NA	<0.01
139	140	NA	0.010
140	141	NA	<0.01
141	142	NA	0.140
142	143	NA	<0.01
143	144	NA	0.020
144	145	NA	0.020
145	146	NA	<0.01
146	147	NA	0.380
147	148	NA	0.650
148	149	NA	0.010
149	150	NA	<0.01
150	151	NA	<0.01
151	152	NA	0.050
152	153	NA	0.030
153	154	NA	0.090
154	155	NA	<0.01
155	156	NA	0.200
156	157	NA	0.030
157	158	NA	<0.01
158	159	NA	<0.01
159	160	NA	0.060
160	161	NA	<0.01
161	162	NA	0.060
162	163	NA	<0.01
163	164	NA	<0.01
164	165	NA	0.100
165	166	NA	0.030
166	167	NA	<0.01

Attachment: RC Drill Results for Llahuin Project (Amapolo)

Hole ID	Easting	Northing	Collar RL (m)	Total Depth (m)	Azimuth (Deg)	Dip (Deg)
LLA-009	307368	6532605	1289	210	270	-60

From (m)	To (m)	Cu %	Au g/t
0	1	NA	0.010
1	2	NA	NA
2	3	NA	0.070
3	4	NA	NA
4	5	NA	0.010
5	6	NA	NA
6	7	NA	<0.01
7	8	NA	NA
8	9	NA	<0.01
9	10	NA	NA
10	11	NA	<0.01
11	12	NA	NA
12	13	NA	<0.01
13	14	NA	NA
14	15	NA	<0.01
15	16	NA	NA
16	17	NA	<0.01
17	18	NA	NA
18	19	NA	<0.01
19	20	NA	NA
20	21	NA	<0.01
21	22	NA	NA
22	23	NA	<0.01
23	24	NA	NA
24	25	NA	<0.01
25	26	NA	NA
26	27	NA	<0.01
27	28	NA	NA
28	29	NA	<0.01
29	30	NA	NA
30	31	NA	<0.01
31	32	NA	NA
32	33	NA	0.010
33	34	NA	NA
34	35	NA	<0.01
35	36	NA	NA
36	37	NA	<0.01
37	38	NA	NA
38	39	NA	<0.01
39	40	NA	NA
40	41	NA	<0.01
41	42	NA	NA
42	43	NA	<0.01
43	44	NA	NA
44	45	NA	0.020
45	46	NA	NA
46	47	NA	18.620
47	48	NA	NA
48	49	NA	0.290
49	50	NA	NA
50	51	NA	0.210
51	52	NA	NA
52	53	NA	1.070
53	54	NA	NA
54	55	NA	<0.01
55	56	NA	NA

From (m)	To (m)	Cu %	Au g/t
56	57	NA	0.030
57	58	NA	NA
58	59	NA	0.020
59	60	NA	NA
60	61	NA	<0.01
61	62	NA	NA
62	63	NA	0.090
63	64	NA	NA
64	65	NA	0.020
65	66	NA	NA
66	67	NA	0.040
67	68	NA	NA
68	69	NA	<0.01
69	70	NA	NA
70	71	NA	0.020
71	72	NA	NA
72	73	NA	0.050
73	74	NA	NA
74	75	NA	0.040
75	76	NA	NA
76	77	NA	0.010
77	78	NA	NA
78	79	NA	0.040
79	80	NA	NA
80	81	NA	0.010
81	82	NA	NA
82	83	NA	0.010
83	84	NA	NA
84	85	NA	0.390
85	86	NA	NA
86	87	NA	0.020
87	88	NA	NA
88	89	NA	0.030
89	90	NA	NA
90	91	NA	0.030
91	92	NA	NA
92	93	NA	0.130
93	94	NA	NA
94	95	NA	0.010
95	96	NA	NA
96	97	NA	0.020
97	98	NA	NA
98	99	NA	0.010
99	100	NA	NA
100	101	NA	0.010
101	102	NA	NA
102	103	NA	<0.01
103	104	NA	NA
104	105	NA	<0.01
105	106	NA	NA
106	107	NA	<0.01
107	108	NA	NA
108	109	NA	<0.01
109	110	NA	NA
110	111	NA	<0.01
111	112	NA	NA

From (m)	To (m)	Cu %	Au g/t
112	113	NA	<0.01
113	114	NA	NA
114	115	NA	0.020
115	116	NA	NA
116	117	NA	<0.01
117	118	NA	NA
118	119	NA	<0.01
119	120	NA	NA
120	121	NA	0.010
121	122	NA	NA
122	123	NA	<0.01
123	124	NA	NA
124	125	NA	<0.01
125	126	NA	NA
126	127	NA	0.020
127	128	NA	NA
128	129	NA	<0.01
129	130	NA	NA
130	131	NA	0.010
131	132	NA	NA
132	133	NA	0.010
133	134	NA	NA
134	135	NA	0.030
135	136	NA	NA
136	137	NA	0.020
137	138	NA	NA
138	139	NA	0.210
139	140	NA	NA
140	141	NA	0.030
141	142	NA	NA
142	143	NA	0.020
143	144	NA	NA
144	145	NA	0.040
145	146	NA	NA
146	147	NA	0.030
147	148	NA	NA
148	149	NA	0.020
149	150	NA	NA
150	151	NA	0.010
151	152	NA	NA
152	153	NA	0.010
153	154	NA	NA
154	155	NA	0.010
155	156	NA	NA
156	157	NA	0.010
157	158	NA	NA
158	159	NA	0.020
159	160	NA	NA
160	161	NA	0.020
161	162	NA	NA
162	163	NA	0.010
163	164	NA	NA
164	165	NA	<0.01
165	166	NA	NA
166	167	NA	<0.01
167	168	NA	NA

Attachment: RC Drill Results for Llahuin Project (Amapolo)

Hole ID	Easting	Northing	Collar RL (m)	Total Depth (m)	Azimuth (Deg)	Dip (Deg)
LLA-009	307368	6532605	1289	210	270	-60

From (m)	To (m)	Cu %	Au g/t
168	169	NA	<0.01
169	170	NA	NA
170	171	NA	<0.01
171	172	NA	NA
172	173	NA	<0.01
173	174	NA	NA
174	175	NA	<0.01
175	176	NA	NA
176	177	NA	<0.01
177	178	NA	NA
178	179	NA	<0.01
179	180	NA	NA
180	181	NA	0.040
181	182	NA	NA
182	183	NA	<0.01
183	184	NA	NA
184	185	NA	<0.01
185	186	NA	NA
186	187	NA	<0.01
187	188	NA	NA
188	189	NA	<0.01
189	190	NA	NA
190	191	NA	<0.01
191	192	NA	NA
192	193	NA	<0.01
193	194	NA	NA
194	195	NA	<0.01
195	196	NA	NA
196	197	NA	<0.01
197	198	NA	NA
198	199	NA	0.010
199	200	NA	NA
200	201	NA	<0.01
201	202	NA	NA
202	203	NA	<0.01
203	204	NA	NA
204	205	NA	0.070
205	206	NA	NA
206	207	NA	<0.01
207	208	NA	NA
208	209	NA	0.010
209	210	NA	0.020

From (m)	To (m)	Cu %	Au g/t

From (m)	To (m)	Cu %	Au g/t

Attachment: RC Drill Results for Llahuin Project (Amapolo)

Hole ID	Easting	Northing	Collar RL (m)	Total Depth (m)	Azimuth (Deg)	Dip (Deg)
LLA-010	307913	6531801	1344	210	300	-60

From (m)	To (m)	Cu %	Au g/t	From (m)	To (m)	Cu %	Au g/t	From (m)	To (m)	Cu %	Au g/t
0	1	0.107	0.010	56	57	0.286	0.020	112	113	0.424	0.020
1	2	0.155	0.000	57	58	0.349	0.020	113	114	0.430	0.030
2	3	0.193	0.020	58	59	0.407	0.000	114	115	0.326	0.040
3	4	0.212	0.010	59	60	0.501	0.020	115	116	0.435	0.070
4	5	0.195	0.010	60	61	0.337	0.000	116	117	0.448	0.060
5	6	0.198	0.010	61	62	0.376	0.020	117	118	0.438	0.040
6	7	0.200	0.010	62	63	0.476	0.020	118	119	0.346	0.060
7	8	0.193	0.010	63	64	0.337	0.010	119	120	0.287	0.040
8	9	0.175	0.000	64	65	0.248	0.000	120	121	0.324	0.020
9	10	0.214	0.020	65	66	0.225	0.000	121	122	0.250	0.030
10	11	0.211	0.020	66	67	0.210	0.000	122	123	0.178	0.000
11	12	0.202	0.020	67	68	0.219	0.020	123	124	0.298	0.000
12	13	0.377	0.020	68	69	0.181	0.020	124	125	0.209	0.000
13	14	0.252	0.000	69	70	0.143	0.040	125	126	0.311	0.050
14	15	0.281	0.010	70	71	0.069	0.080	126	127	0.380	0.060
15	16	0.275	0.010	71	72	0.212	0.140	127	128	0.379	0.060
16	17	0.207	0.000	72	73	0.323	0.080	128	129	0.356	0.050
17	18	0.167	0.000	73	74	0.347	0.040	129	130	0.317	0.040
18	19	0.193	0.000	74	75	0.256	0.040	130	131	0.329	0.050
19	20	0.260	0.020	75	76	0.238	0.090	131	132	0.364	0.030
20	21	0.224	0.000	76	77	0.439	0.050	132	133	0.250	0.020
21	22	0.228	0.010	77	78	0.309	0.020	133	134	0.184	0.000
22	23	0.265	0.010	78	79	0.597	0.030	134	135	0.204	0.020
23	24	0.232	0.000	79	80	0.344	0.030	135	136	0.154	0.020
24	25	0.138	0.000	80	81	0.340	0.040	136	137	0.233	0.020
25	26	0.136	0.000	81	82	0.331	0.020	137	138	0.243	0.300
26	27	0.225	0.010	82	83	0.409	0.040	138	139	0.436	0.080
27	28	0.622	0.000	83	84	0.158	0.010	139	140	0.486	0.050
28	29	0.172	0.010	84	85	0.087	0.010	140	141	0.296	0.080
29	30	0.229	0.020	85	86	0.157	0.020	141	142	0.419	0.040
30	31	0.246	0.020	86	87	0.213	0.020	142	143	0.565	0.060
31	32	0.183	0.020	87	88	0.301	0.020	143	144	0.236	0.030
32	33	0.246	0.050	88	89	0.337	0.030	144	145	0.114	0.020
33	34	0.361	0.050	89	90	0.327	0.040	145	146	0.238	0.030
34	35	0.336	0.020	90	91	0.305	0.030	146	147	0.310	0.030
35	36	0.182	0.020	91	92	0.304	0.020	147	148	0.230	0.020
36	37	0.042	0.000	92	93	0.275	0.050	148	149	0.463	0.160
37	38	0.091	0.000	93	94	0.656	0.070	149	150	0.469	0.060
38	39	0.103	0.000	94	95	0.398	0.030	150	151	0.186	0.040
39	40	0.123	0.000	95	96	0.474	0.060	151	152	0.102	0.020
40	41	0.131	0.000	96	97	0.397	0.050	152	153	0.195	0.010
41	42	0.199	0.000	97	98	0.418	0.060	153	154	0.194	0.000
42	43	0.295	0.000	98	99	0.403	0.060	154	155	0.121	0.010
43	44	0.384	0.000	99	100	0.284	0.050	155	156	0.135	0.010
44	45	0.305	0.000	100	101	0.310	0.050	156	157	0.098	0.010
45	46	0.356	0.020	101	102	0.361	0.070	157	158	0.187	0.020
46	47	0.299	0.020	102	103	0.373	0.060	158	159	0.359	0.040
47	48	0.286	0.020	103	104	0.497	0.050	159	160	0.494	0.030
48	49	0.202	0.020	104	105	0.274	0.010	160	161	0.437	0.030
49	50	0.303	0.020	105	106	0.532	0.040	161	162	0.387	0.040
50	51	0.393	0.020	106	107	0.359	0.000	162	163	0.315	0.020
51	52	0.611	0.030	107	108	0.275	0.030	163	164	0.178	0.010
52	53	0.315	0.020	108	109	0.327	0.050	164	165	0.190	0.010
53	54	0.393	0.020	109	110	0.328	0.040	165	166	0.187	0.020
54	55	0.260	0.020	110	111	0.261	0.030	166	167	0.135	0.030
55	56	0.405	0.020	111	112	0.637	0.040	167	168	0.070	0.060

Attachment: RC Drill Results for Llahuin Project (Amapolo)

Hole ID	Easting	Northing	Collar RL (m)	Total Depth (m)	Azimuth (Deg)	Dip (Deg)
LLA-010	307913	6531801	1344	210	300	-60

From (m)	To (m)	Cu %	Au g/t
168	169	0.051	0.040
169	170	0.059	0.100
170	171	0.229	0.010
171	172	0.350	0.000
172	173	0.181	0.000
173	174	0.035	0.000
174	175	0.114	0.020
175	176	0.175	0.000
176	177	0.130	0.020
177	178	0.304	0.070
178	179	0.373	0.020
179	180	0.368	0.030
180	181	0.615	0.000
181	182	0.329	0.010
182	183	0.566	0.020
183	184	0.337	0.040
184	185	0.380	0.060
185	186	0.650	0.050
186	187	0.546	0.080
187	188	0.676	0.070
188	189	0.646	0.080
189	190	0.557	0.080
190	191	0.452	0.040
191	192	0.669	0.040
192	193	0.586	0.070
193	194	0.698	0.080
194	195	0.557	0.090
195	196	0.497	0.060
196	197	0.407	0.070
197	198	0.306	0.030
198	199	0.341	0.040
199	200	0.326	0.060
200	201	0.233	0.030
201	202	0.340	0.060
202	203	0.343	0.050
203	204	0.287	0.030
204	205	0.553	0.110
205	206	0.601	0.080
206	207	0.160	0.010
207	208	0.035	0.000
208	209	0.362	0.020
209	210	0.391	0.040

From (m)	To (m)	Cu %	Au g/t

From (m)	To (m)	Cu %	Au g/t

Attachment: RC Drill Results for Llahuin Project (Amapolo)

Hole ID	Easting	Northing	Collar RL (m)	Total Depth (m)	Azimuth (Deg)	Dip (Deg)
LLA-011	307776	6531865	1345	220	300	-60

From (m)	To (m)	Cu %	Au g/t
0	1	0.396	0.150
1	2	0.369	0.090
2	3	0.477	0.080
3	4	0.425	0.120
4	5	0.438	0.080
5	6	0.460	0.110
6	7	0.314	0.080
7	8	0.244	0.070
8	9	0.304	0.090
9	10	0.269	0.080
10	11	0.250	0.060
11	12	0.294	0.100
12	13	0.390	0.100
13	14	0.321	0.030
14	15	0.300	0.030
15	16	0.286	0.020
16	17	0.314	0.040
17	18	0.311	0.060
18	19	0.393	0.060
19	20	0.295	0.100
20	21	0.424	0.090
21	22	0.255	0.030
22	23	0.258	0.030
23	24	0.364	0.030
24	25	0.211	0.060
25	26	0.386	0.120
26	27	0.312	0.100
27	28	0.228	0.040
28	29	0.360	0.120
29	30	0.371	0.090
30	31	0.339	0.080
31	32	0.286	0.060
32	33	1.061	0.390
33	34	0.352	0.130
34	35	0.347	0.080
35	36	0.596	0.050
36	37	0.221	0.030
37	38	0.282	0.030
38	39	0.254	0.060
39	40	0.433	0.070
40	41	0.628	0.040
41	42	0.213	0.020
42	43	0.240	0.060
43	44	0.198	0.030
44	45	0.109	0.000
45	46	0.285	0.060
46	47	0.709	0.180
47	48	0.517	0.190
48	49	0.561	0.090
49	50	0.632	0.170
50	51	0.751	0.330
51	52	0.768	0.230
52	53	0.760	0.190
53	54	0.991	0.270
54	55	0.632	0.200
55	56	0.459	0.110
56	57	0.269	0.090
57	58	0.397	0.170
58	59	0.585	0.090
59	60	0.334	0.270
60	61	0.419	0.200
61	62	0.629	0.280
62	63	0.449	0.210
63	64	0.575	0.130
64	65	0.407	0.030
65	66	0.378	0.040
66	67	0.396	0.100
67	68	0.304	0.080
68	69	0.339	0.050
69	70	0.361	0.080
70	71	0.403	0.070
71	72	0.317	0.050
72	73	0.270	0.040
73	74	0.379	0.060
74	75	0.528	0.100
75	76	0.421	0.070
76	77	0.433	0.050
77	78	0.413	0.100
78	79	0.344	0.060
79	80	0.519	0.040
80	81	0.471	0.090
81	82	0.577	0.030
82	83	0.852	0.080
83	84	0.857	0.040
84	85	0.400	0.040
85	86	0.648	0.050
86	87	0.567	0.040
87	88	0.704	0.060
88	89	0.772	0.060
89	90	0.455	0.150
90	91	0.388	0.050
91	92	0.349	0.050
92	93	0.365	0.070
93	94	0.414	0.080
94	95	0.286	0.050
95	96	0.409	0.060
96	97	0.499	0.070
97	98	0.473	0.030
98	99	0.276	0.030
99	100	0.328	0.020
100	101	0.316	0.010
101	102	0.457	0.030
102	103	0.344	0.070
103	104	0.343	0.140
104	105	0.312	0.090
105	106	0.244	0.070
106	107	0.463	0.060
107	108	0.329	0.060
108	109	0.437	0.070
109	110	0.263	0.050
110	111	0.297	0.060
111	112	0.110	0.030
112	113	0.279	0.040
113	114	0.202	0.040
114	115	0.269	0.080
115	116	0.346	0.070
116	117	0.450	0.050
117	118	0.261	0.080
118	119	0.306	0.080
119	120	0.334	0.060
120	121	0.502	0.110
121	122	0.526	0.070
122	123	0.338	0.070
123	124	0.299	0.080
124	125	0.343	0.080
125	126	0.360	0.060
126	127	0.346	0.070
127	128	0.365	0.040
128	129	0.312	0.060
129	130	0.281	0.040
130	131	0.252	0.030
131	132	0.450	0.030
132	133	0.330	0.030
133	134	0.310	0.070
134	135	0.505	0.090
135	136	0.193	0.050
136	137	0.476	0.110
137	138	0.341	0.120
138	139	0.342	0.080
139	140	0.413	0.160
140	141	0.456	0.090
141	142	0.388	0.060
142	143	0.373	0.080
143	144	0.428	0.040
144	145	0.238	0.030
145	146	0.295	0.070
146	147	0.273	0.060
147	148	0.363	0.090
148	149	0.435	0.090
149	150	0.533	0.090
150	151	0.564	0.040
151	152	0.334	0.050
152	153	0.632	0.100
153	154	1.796	0.130
154	155	0.350	0.040
155	156	0.266	0.030
156	157	0.321	0.060
157	158	0.258	0.050
158	159	0.274	0.070
159	160	0.311	0.060
160	161	0.132	0.020
161	162	0.171	0.020
162	163	0.390	0.060
163	164	0.319	0.060
164	165	0.310	0.050
165	166	0.377	0.080
166	167	0.332	0.050
167	168	0.432	0.020

Attachment: RC Drill Results for Llahuin Project (Amapolo)

Hole ID	Easting	Northing	Collar RL (m)	Total Depth (m)	Azimuth (Deg)	Dip (Deg)
LLA-011	307776	6531865	1345	220	300	-60

From (m)	To (m)	Cu %	Au g/t
168	169	0.358	0.040
169	170	0.333	0.070
170	171	0.256	0.030
171	172	0.220	0.020
172	173	0.188	0.000
173	174	0.244	0.030
174	175	0.331	0.060
175	176	0.306	0.050
176	177	0.324	0.060
177	178	0.222	0.040
178	179	0.197	0.020
179	180	0.209	0.050
180	181	0.243	0.050
181	182	0.305	0.010
182	183	0.177	0.030
183	184	0.316	0.070
184	185	0.292	0.060
185	186	0.404	0.100
186	187	0.254	0.050
187	188	1.322	0.330
188	189	0.464	0.070
189	190	0.538	0.090
190	191	0.498	0.140
191	192	0.391	0.160
192	193	0.581	0.200
193	194	0.472	0.090
194	195	0.385	0.060
195	196	0.325	0.030
196	197	0.332	0.020
197	198	0.373	0.060
198	199	0.305	0.070
199	200	0.286	0.020
200	201	0.316	0.110
201	202	0.322	0.040
202	203	0.255	0.020
203	204	0.224	0.030
204	205	0.265	0.070
205	206	0.340	0.090
206	207	0.332	0.080
207	208	0.264	0.100
208	209	0.277	0.050
209	210	0.287	0.080
210	211	0.525	0.050
211	212	0.337	0.020
212	213	0.232	0.040
213	214	0.321	0.030
214	215	0.847	0.000
215	216	0.392	0.020
216	217	0.361	0.070
217	218	0.400	0.030
218	219	0.309	0.050
219	220	0.354	0.050

From (m)	To (m)	Cu %	Au g/t

From (m)	To (m)	Cu %	Au g/t

Attachment: RC Drill Results for Llahuin Project (Amapolo)

Hole ID	Easting	Northing	Collar RL (m)	Total Depth (m)	Azimuth (Deg)	Dip (Deg)
LLA-012	307733	6531818	1340	208	300	-61

From (m)	To (m)	Cu %	Au g/t	From (m)	To (m)	Cu %	Au g/t	From (m)	To (m)	Cu %	Au g/t
0	1	NA	NA	56	57	0.310	0.060	112	113	0.270	0.030
1	2	NA	NA	57	58	0.302	0.030	113	114	0.224	0.050
2	3	NA	NA	58	59	0.847	0.030	114	115	0.211	0.030
3	4	0.528	0.170	59	60	0.245	0.010	115	116	0.120	0.020
4	5	0.576	0.150	60	61	0.325	0.060	116	117	0.252	0.050
5	6	0.473	0.040	61	62	0.411	0.080	117	118	0.325	0.030
6	7	0.391	0.020	62	63	0.472	0.080	118	119	0.295	0.060
7	8	0.358	0.030	63	64	0.530	0.040	119	120	0.277	0.060
8	9	0.365	0.050	64	65	0.394	0.060	120	121	0.338	0.060
9	10	0.385	0.200	65	66	0.526	0.010	121	122	0.374	0.070
10	11	0.605	0.040	66	67	0.384	0.060	122	123	0.325	0.060
11	12	0.813	0.170	67	68	0.419	0.070	123	124	0.229	0.030
12	13	0.663	0.150	68	69	0.378	0.080	124	125	0.296	0.080
13	14	0.770	0.210	69	70	0.456	0.050	125	126	0.234	0.040
14	15	0.744	0.090	70	71	0.377	0.000	126	127	0.308	0.070
15	16	1.334	0.120	71	72	0.366	0.070	127	128	0.221	0.030
16	17	1.010	0.080	72	73	0.290	0.060	128	129	0.278	0.050
17	18	0.242	0.080	73	74	0.429	0.070	129	130	0.221	0.030
18	19	0.226	0.070	74	75	0.422	0.110	130	131	0.255	0.020
19	20	0.261	0.090	75	76	0.563	0.140	131	132	0.293	0.040
20	21	0.435	0.100	76	77	0.463	0.100	132	133	0.347	0.180
21	22	0.409	0.110	77	78	0.556	0.030	133	134	0.176	0.020
22	23	0.544	0.120	78	79	0.373	0.100	134	135	0.217	0.010
23	24	0.538	0.110	79	80	0.324	0.110	135	136	0.214	0.060
24	25	0.574	0.040	80	81	0.305	0.010	136	137	0.319	0.020
25	26	0.801	0.010	81	82	0.305	0.030	137	138	0.233	0.020
26	27	0.763	0.010	82	83	0.433	0.030	138	139	0.253	0.030
27	28	0.791	0.050	83	84	0.332	0.140	139	140	0.331	0.030
28	29	0.999	0.080	84	85	0.441	0.120	140	141	0.366	0.090
29	30	1.058	0.070	85	86	0.369	0.220	141	142	0.312	0.030
30	31	0.899	0.160	86	87	0.444	0.110	142	143	0.275	0.040
31	32	0.662	0.130	87	88	0.373	0.120	143	144	0.343	0.080
32	33	0.737	0.150	88	89	0.367	0.080	144	145	0.393	0.100
33	34	0.838	0.040	89	90	0.338	0.020	145	146	0.336	0.070
34	35	0.780	0.090	90	91	0.341	0.050	146	147	0.206	0.040
35	36	0.598	0.110	91	92	0.279	0.060	147	148	0.258	0.050
36	37	0.558	0.120	92	93	0.367	0.070	148	149	0.161	0.030
37	38	0.604	0.110	93	94	0.256	0.020	149	150	0.163	0.030
38	39	0.739	0.110	94	95	0.060	0.010	150	151	0.225	0.050
39	40	0.558	0.140	95	96	0.043	0.020	151	152	0.297	0.060
40	41	0.422	0.130	96	97	0.078	0.020	152	153	0.255	0.040
41	42	0.118	0.020	97	98	0.019	0.030	153	154	0.292	0.040
42	43	0.272	0.010	98	99	0.287	0.090	154	155	0.272	0.030
43	44	0.478	0.020	99	100	0.286	0.080	155	156	0.313	0.060
44	45	0.510	0.030	100	101	0.130	0.020	156	157	0.243	0.070
45	46	0.420	0.020	101	102	0.125	0.020	157	158	0.259	0.070
46	47	0.553	0.040	102	103	0.223	0.020	158	159	0.338	0.070
47	48	0.776	0.020	103	104	0.265	0.020	159	160	0.219	0.060
48	49	1.466	0.030	104	105	0.275	0.040	160	161	0.163	0.030
49	50	0.873	0.040	105	106	0.241	0.050	161	162	0.140	0.010
50	51	0.399	0.100	106	107	0.291	0.060	162	163	0.259	0.030
51	52	0.489	0.020	107	108	0.292	0.060	163	164	0.251	0.010
52	53	0.373	0.020	108	109	0.273	0.060	164	165	0.153	0.000
53	54	0.196	0.010	109	110	0.226	0.040	165	166	0.106	0.000
54	55	0.206	0.000	110	111	0.234	0.060	166	167	0.250	0.010
55	56	0.388	0.020	111	112	0.237	0.030	167	168	0.342	0.180

Attachment: RC Drill Results for Llahuin Project (Amapolo)

Hole ID	Easting	Northing	Collar RL (m)	Total Depth (m)	Azimuth (Deg)	Dip (Deg)
LLA-012	307733	6531818	1340	208	300	-61

From (m)	To (m)	Cu %	Au g/t
168	169	0.364	0.040
169	170	0.214	0.010
170	171	0.180	0.020
171	172	0.122	0.000
172	173	0.090	0.030
173	174	0.197	0.030
174	175	0.311	0.080
175	176	0.323	0.060
176	177	0.313	0.060
177	178	0.274	0.090
178	179	0.200	0.040
179	180	0.197	0.070
180	181	0.258	0.070
181	182	0.278	0.080
182	183	0.235	0.050
183	184	0.208	0.070
184	185	0.222	0.080
185	186	0.243	0.070
186	187	0.299	0.050
187	188	0.189	0.010
188	189	0.207	0.030
189	190	0.164	0.030
190	191	0.090	0.020
191	192	0.157	0.040
192	193	0.103	0.010
193	194	0.142	0.020
194	195	0.262	0.040
195	196	0.093	0.020
196	197	0.050	0.000
197	198	0.131	0.040
198	199	0.253	0.030
199	200	0.363	0.090
200	201	0.444	0.080
201	202	0.194	0.010
202	203	0.273	0.020
203	204	0.165	0.020
204	205	0.274	0.040
205	206	0.223	0.020
206	207	0.027	0.020
207	208	0.125	0.000

From (m)	To (m)	Cu %	Au g/t

From (m)	To (m)	Cu %	Au g/t

Note - NA: No Analysis conducted